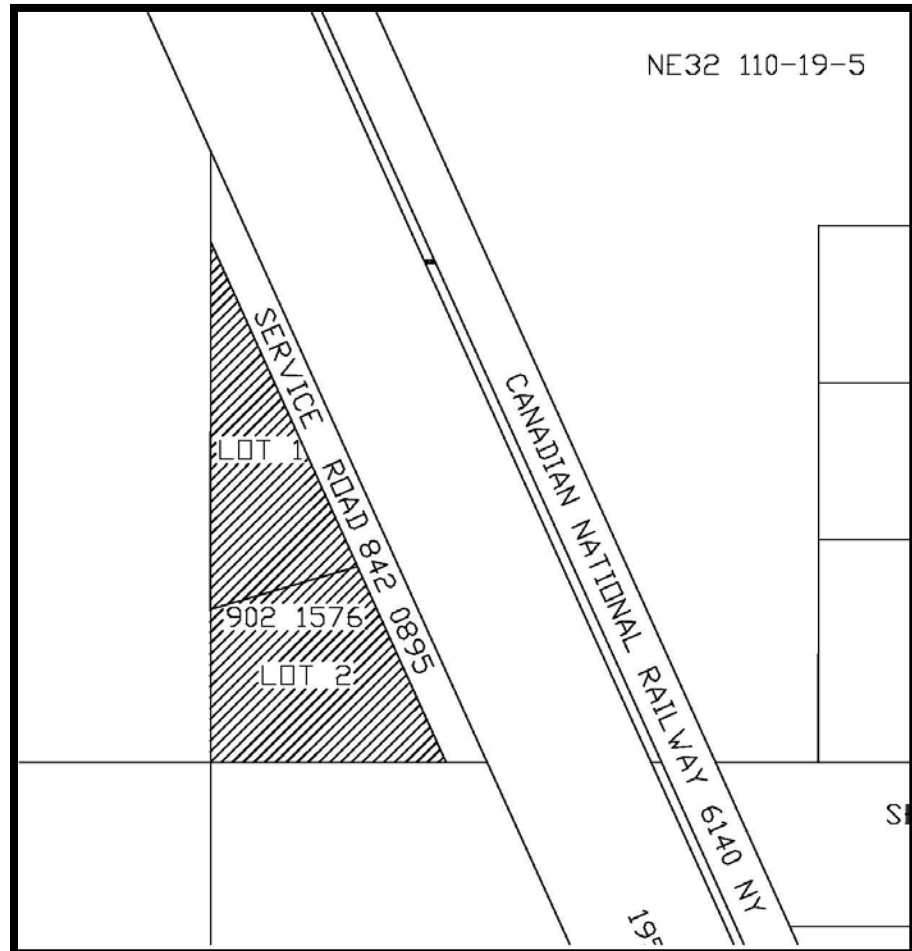
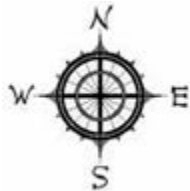


PT OF NE 32-110-19-W5M

I.D.P. Area



Location: *Rural High Level*

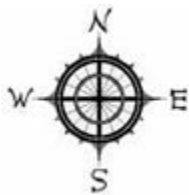
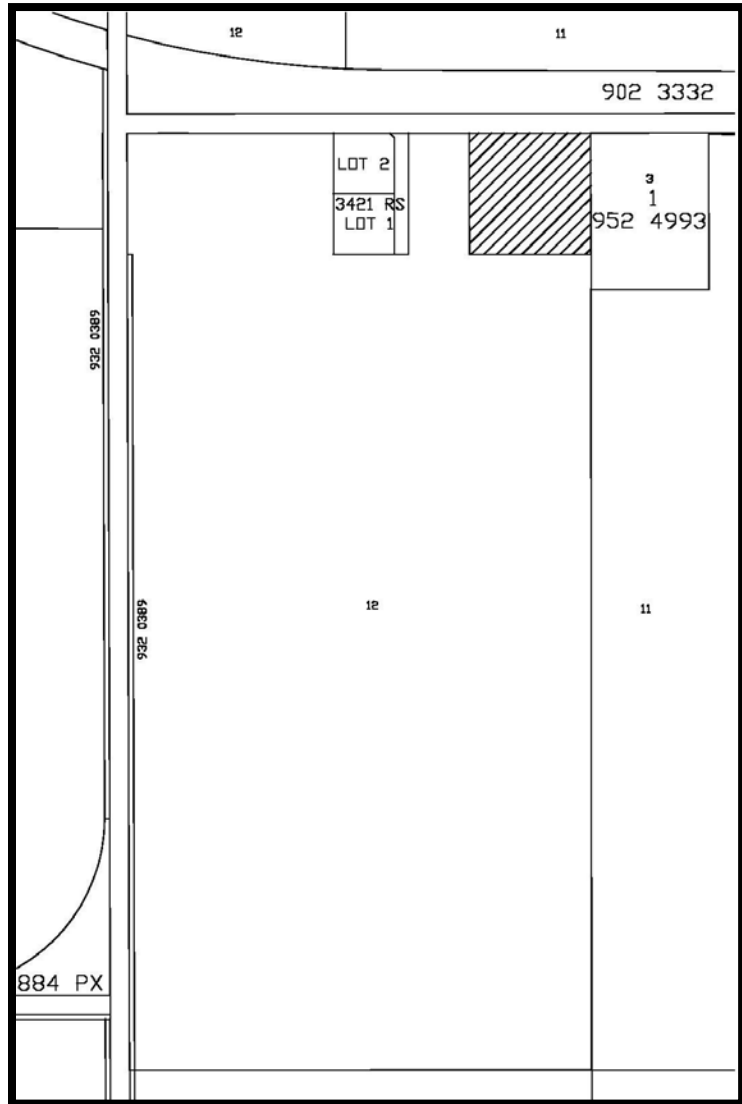
Rezoned from: *Agricultural District 1 "A1"*

To: *Country Residential District 1 "CR-1"*

("CR-1" changed to Rural Country Residential District "RC", "RC" changed to Rural Country Residential District 2 "RC2", "RC2" changed to Rural Country Residential 1 "RCR1" by Bylaw 1066-17)

Ministerial Order No. 685/83, September 1994

RL 12-108-13-W5M



Location: *Fort Vermilion Rural*

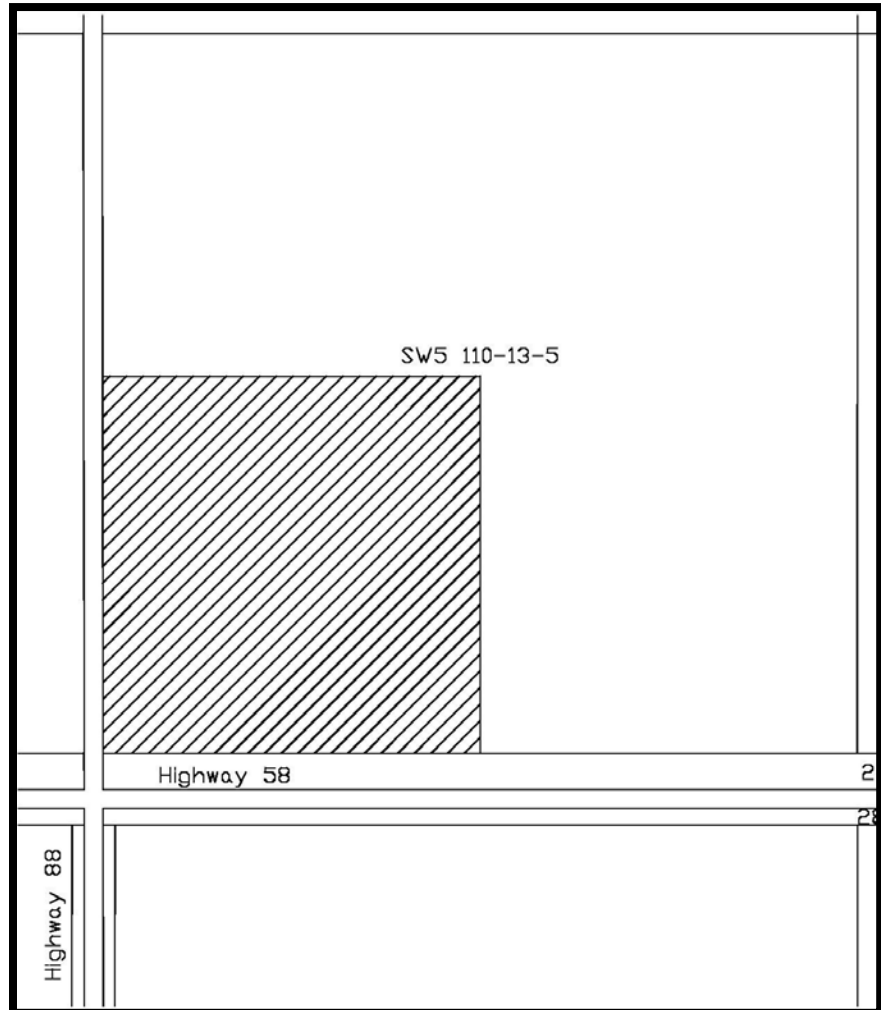
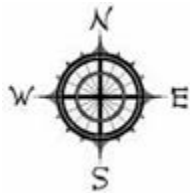
Rezoned from: *Agricultural District 2 "A2"*

To: *Country Residential District 1 "CR-1"*

("CR-1" changed to Rural Country Residential District "RC", "RC" changed to Rural Country Residential District 2 "RC2", "RC2" changed to Rural Country Residential 1 "RCR1" by Bylaw 1066-17)

Ministerial Order No. 871/84, September 1994

PT of SW 5-110-13-W5M



Location: *Rural Fort Vermilion*

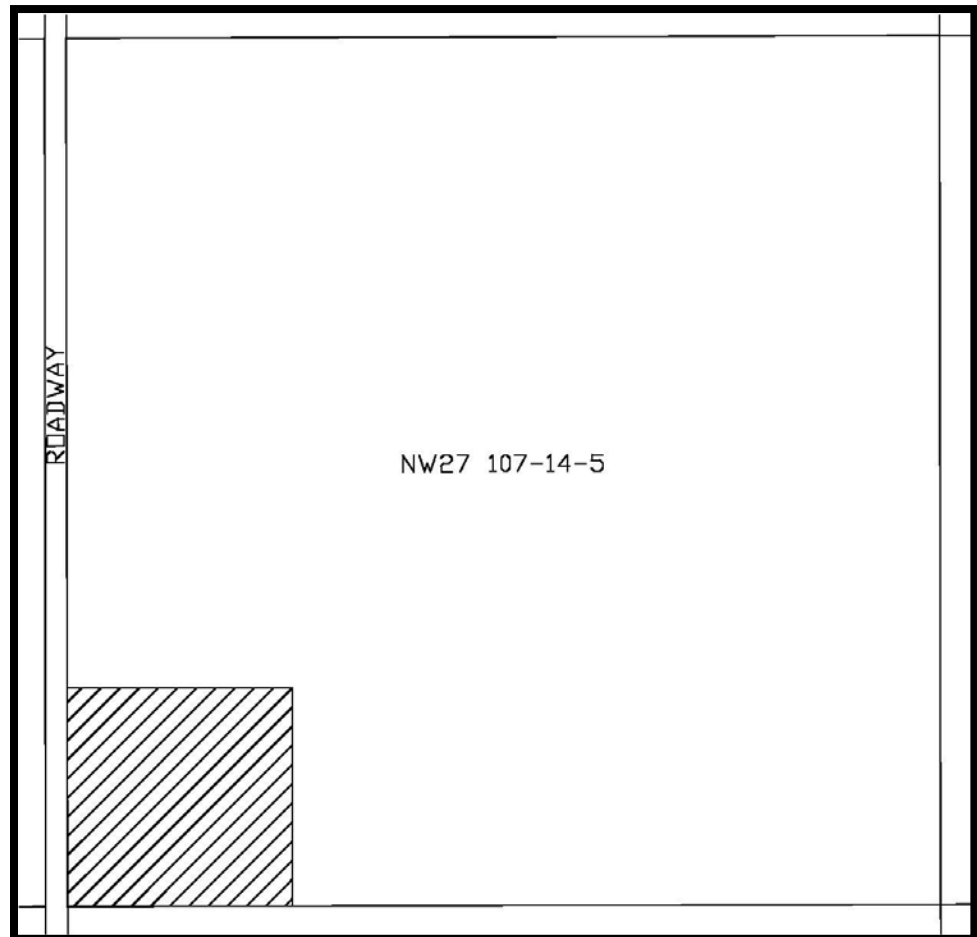
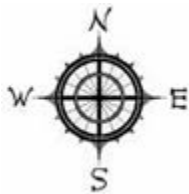
Rezoned from: *Agricultural District 1 "A1"*

To: *Highway Development "HD"*

("HD" changed to Highway Commercial "HC" by Bylaw 1066-17)

Ministerial Order No. 389/86, September 1994

PT of NW 27-107-14-W5M



Location: *Blumenort*

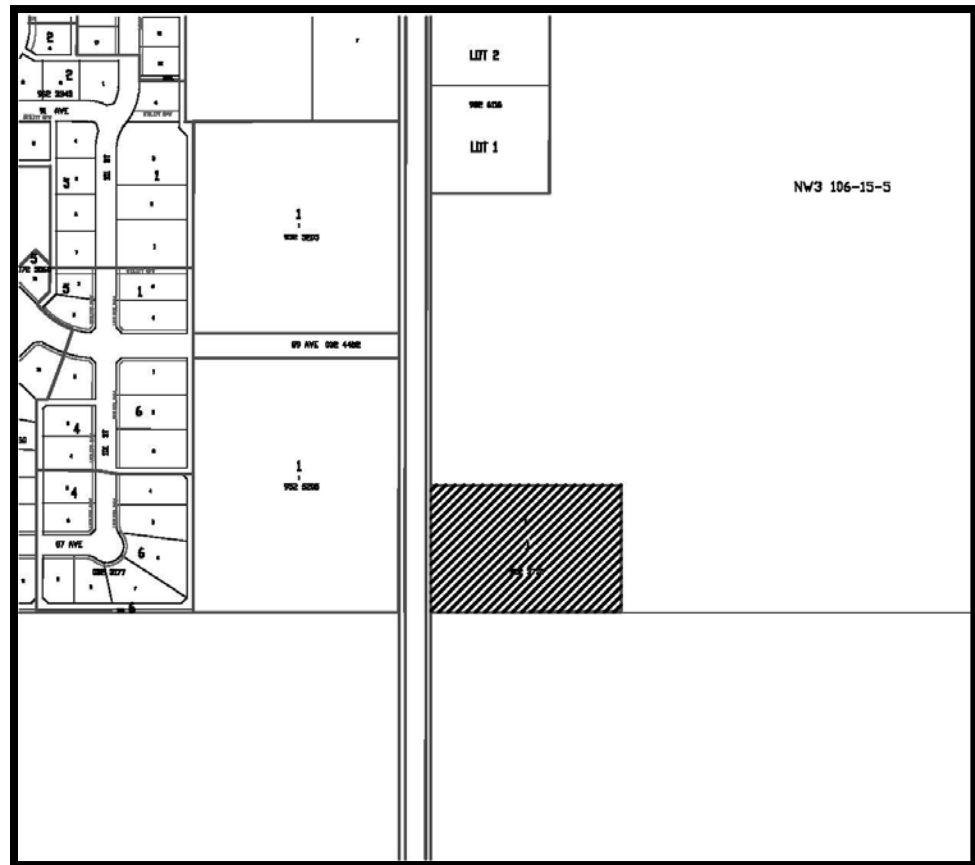
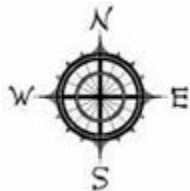
Rezoned from: *Agricultural District 1 "A1"*

To: *Rural Industrial District 1 "RM1"*

("RM1" changed to Rural Industrial District 1 "RI1", "RI1" changed to Rural Industrial "RI", "RI" changed to Rural Industrial Light "RIL" by Bylaw 1066-17)

Ministerial Order No. 251/87, September 1994

PT of NW 3-106-15-W5M



Location: *Rural La Crete*

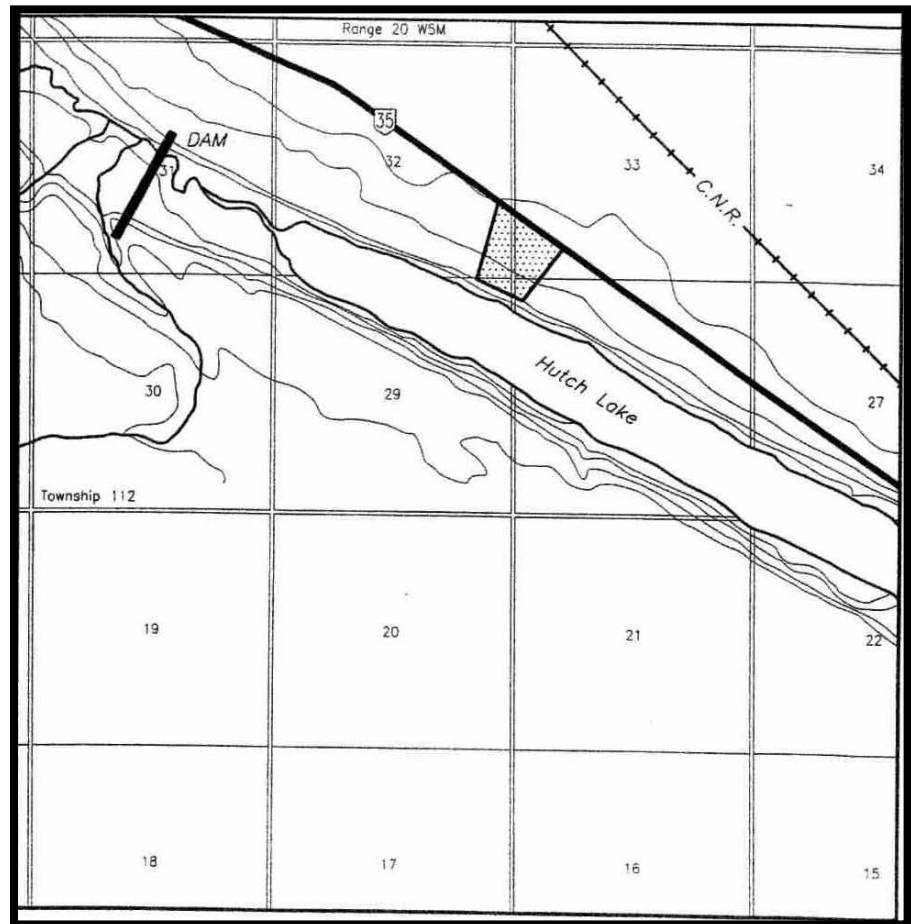
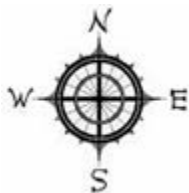
Rezoned from: *Agricultural District 1 "A1"*

To: *Country Residential District 1 "CR-1"*

("CR-1" changed to Rural Country Residential District "RC", "RC" changed to Rural Country Residential District 2 "RC2", "RC2" changed to Rural Country Residential 1 "RCR1" by Bylaw 1066-17)

Ministerial Order No. 801/91, September 1994

**PT of NW 28-112-20-W5M,
PT of NE 29-112-20-W5M,
PT of SE 32-112-20-W5M and
PT of SW 33-112-20-W5M**



Location: *High Level Rural*

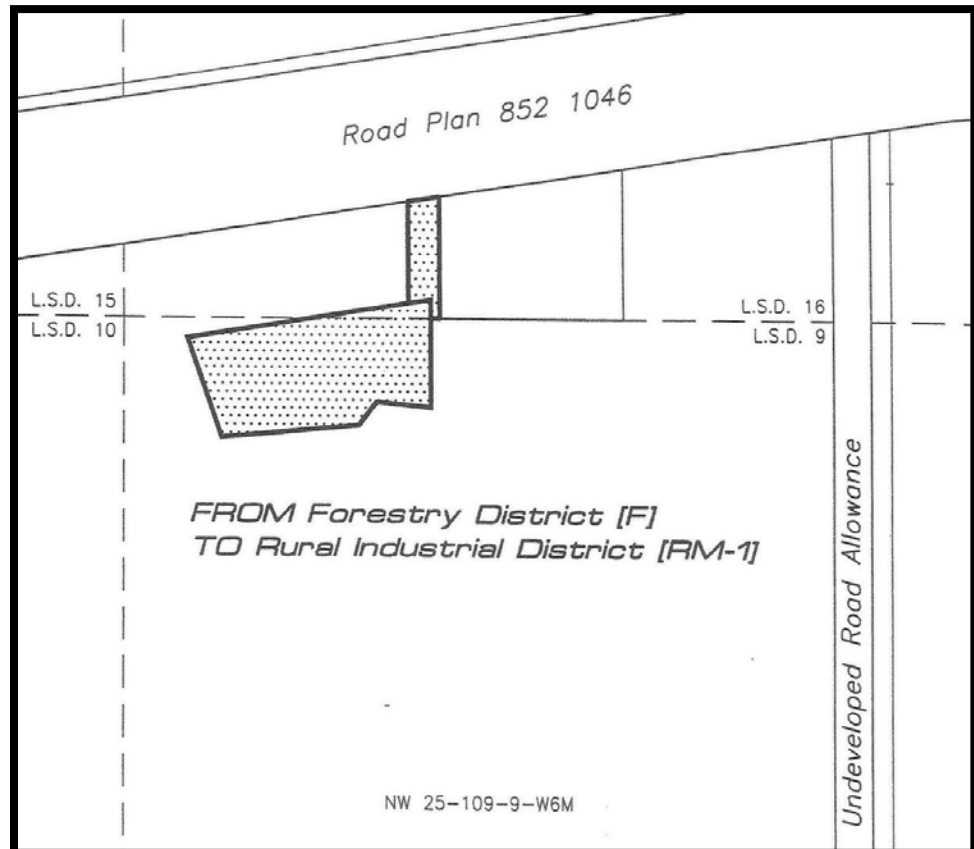
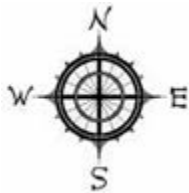
Rezoned from: *Forestry District "F"*

To: *Seasonal Recreation Residential District*

(Seasonal Recreation Residential District changed to Hutch Lake Recreation District "HLR")

Ministerial Order No. 838/91, September 1994

PT of NW 25-109-9-W6M and PT of SW 36-109-9-W6M



Location: *Rainbow Lake Rural*

Rezoned from: *Forestry District "F"*

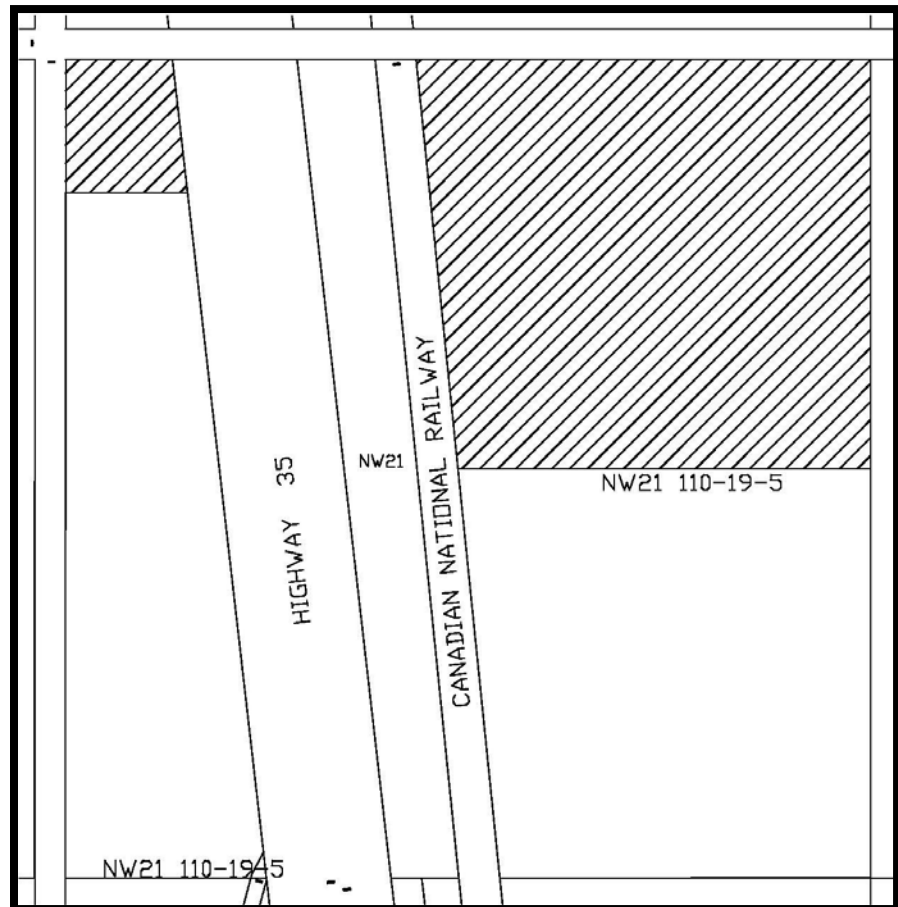
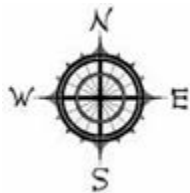
To: *Rural Industrial District 1 "RM1"*

("RM1" changed to Rural Industrial District 1 "RI1", "RI1" changed to Rural Industrial "RI", "RI" changed to Rural Industrial Light "RIL" by Bylaw 1066-17)

Ministerial Order No. 34, September 1994

PT of NW 21-110-19-W5M

I.D.P Area



Location: *High Level Rural*

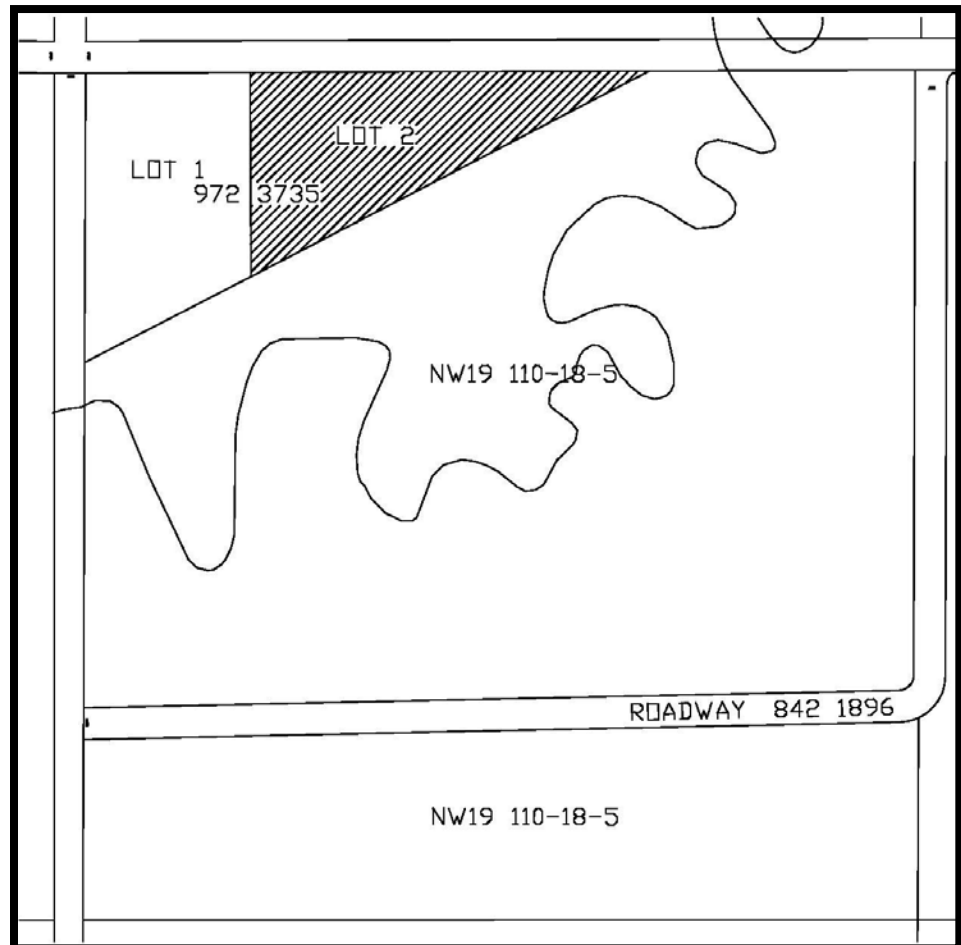
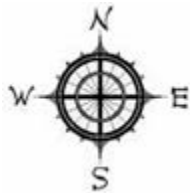
Rezoned from: *Agricultural District "A1"*

To: *Country Residential District 1 "CR-1"*

("CR-1" changed to Rural Country Residential District "RC", "RC" changed to Rural Country Residential District 2 "RC2", "RC2" changed to Rural Country Residential 1 "RCR1" by Bylaw 1066-17)

Ministerial Order No. 006/94, September 1995

PT of NW 19-110-18-W5M



Location: *High Level Rural*


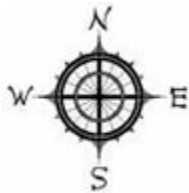
Rezoned from: *Agricultural District "A1"*

To: *Country Residential District 1 "CR-1"*

("CR-1" changed to Rural Country Residential District "RC", "RC" changed to Rural Country Residential District 2 "RC2", "RC2" changed to Rural Country Residential 1 "RCR1" by Bylaw 1066-17)

Bylaw 096/97, September 1997

PT of NW 35-105-15-W5M



Location: *La Crete Rural*

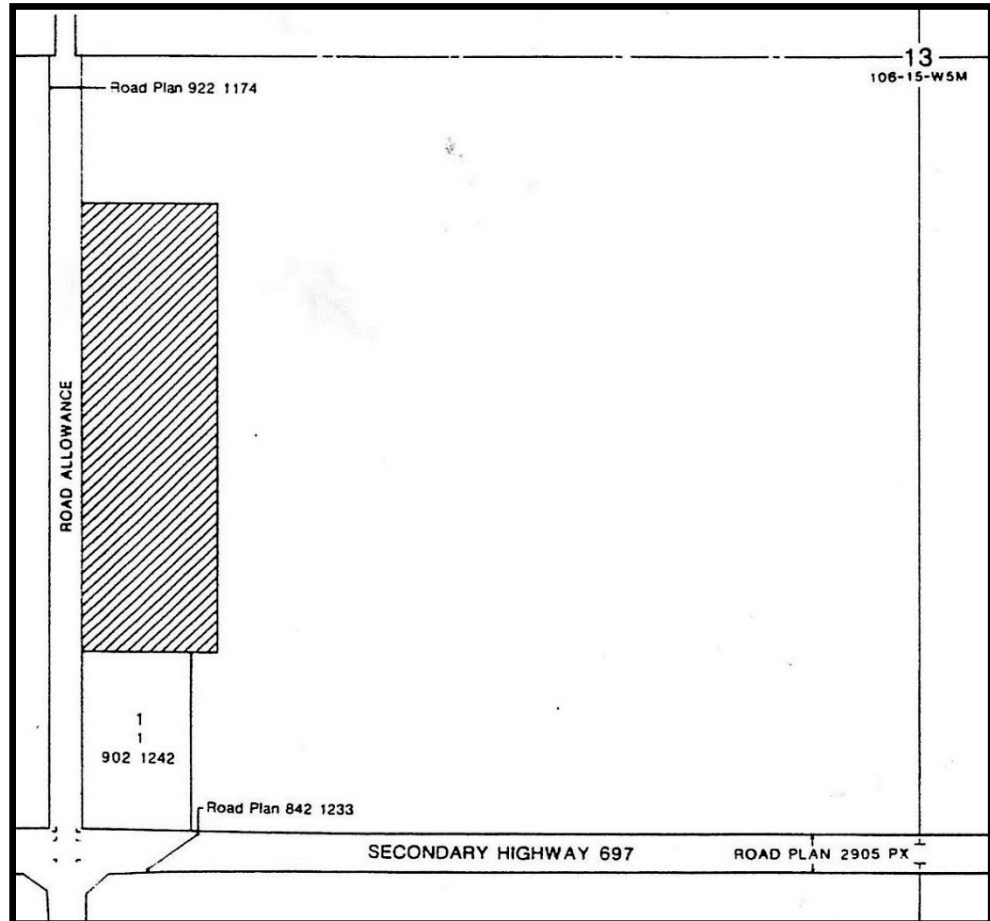
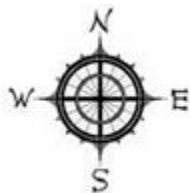
Rezoned from: *Agricultural District "A1"*

To: *Country Residential District 1 "CR-1"*

("CR-1" changed to Rural Country Residential District "RC", "RC" changed to Rural Country Residential District 2 "RC2", "RC2" changed to Rural Country Residential 1 "RCR1" by Bylaw 1066-17)

Bylaw 127/98, July 1998

PT of SW 13-106-15-W5M



Location: *La Crete Rural*

Rezoned from: *Agricultural District "A1"*

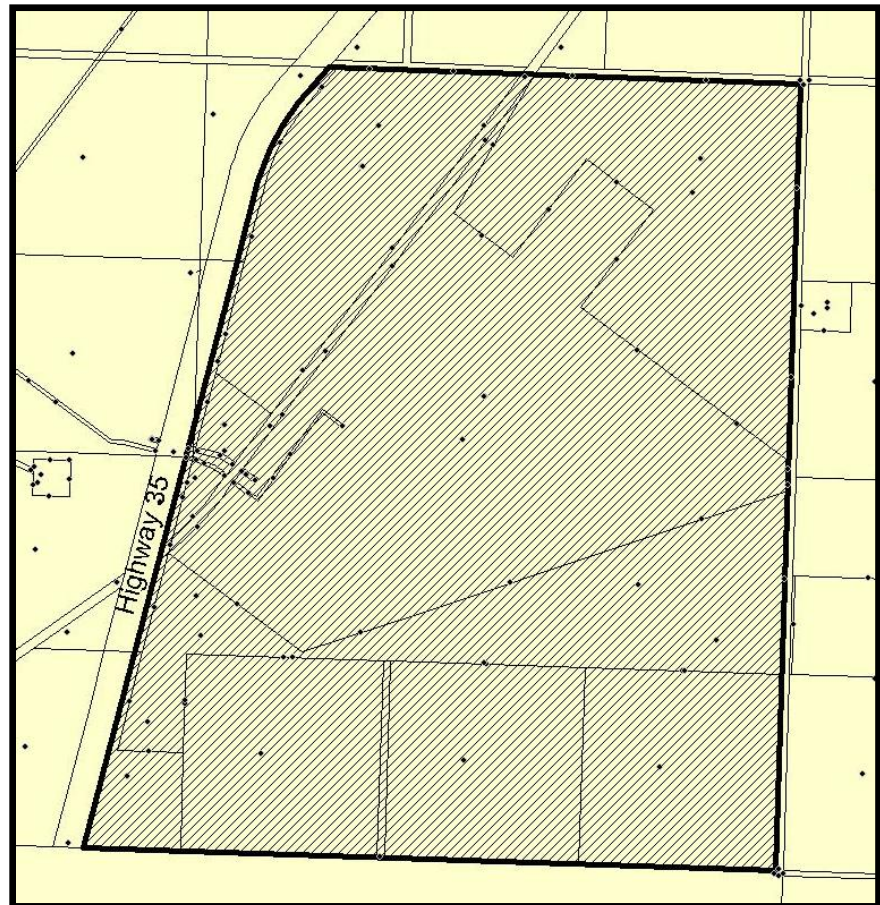
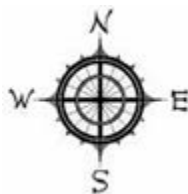
To: *Country Residential District 1 "CR-1"*

("CR-1" changed to Rural County Residential District "RC", "RC" changed to Rural Country Residential District 2 "RC2", "RC2" changed to Rural Country Residential 1 "RCR1" by Bylaw 1066-17)

Bylaw 146/98, December 1998

SECTIONS of 1 & 12, PT OF
SECTIONS 2 & 11-109-20-W5M

I.D.P. Area



Location: *High Level Rural*

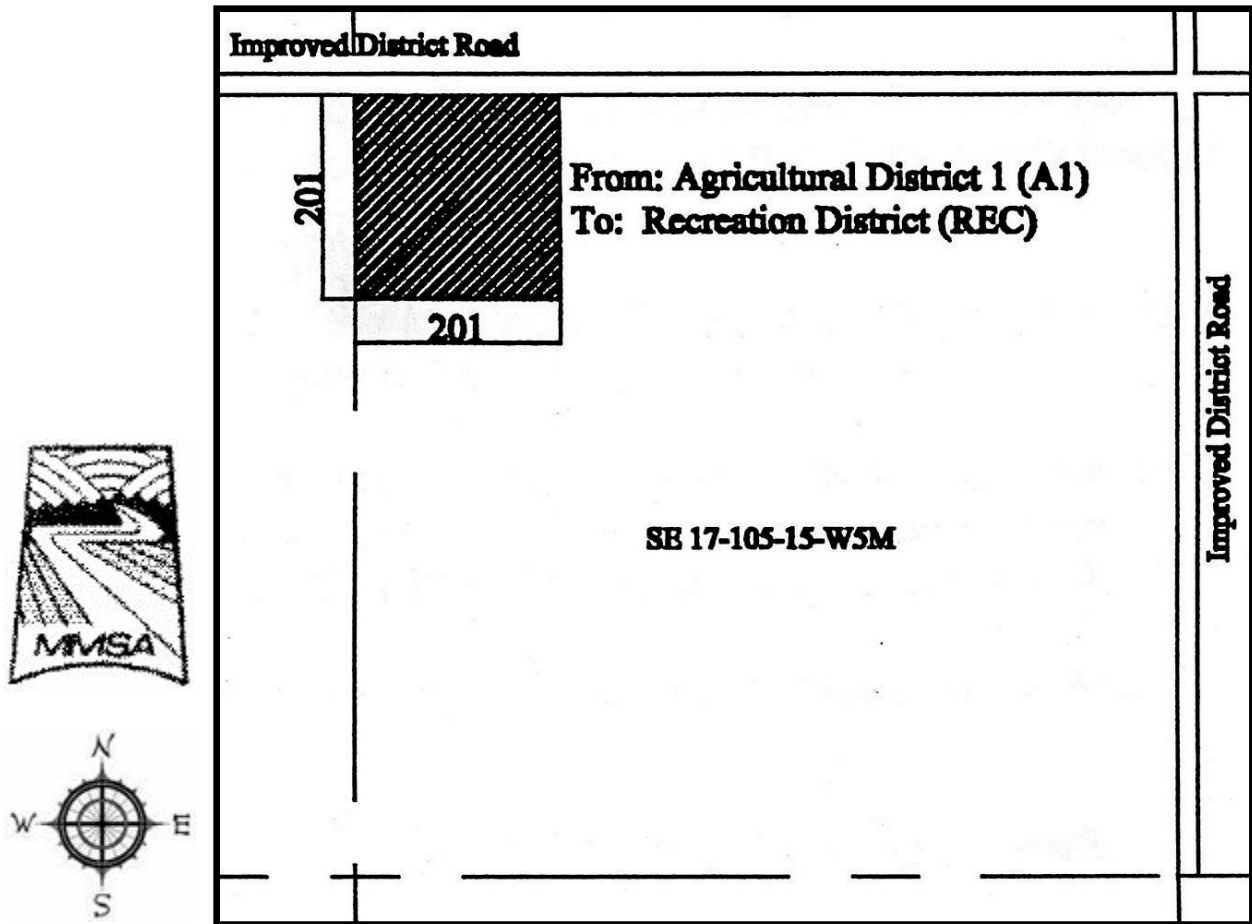
Rezoned from: *Forestry District "F"*

To: *Direct Control District 3 "DC3"*

*("DC3" changed to Direct Control "DC", "DC" changed to Direct Control 1 "DC1" by
Bylaw 1066-17)*

Bylaw 176/99, June 1999

PT of SE 17-105-15-W5M



Location: *La Crete Rural*

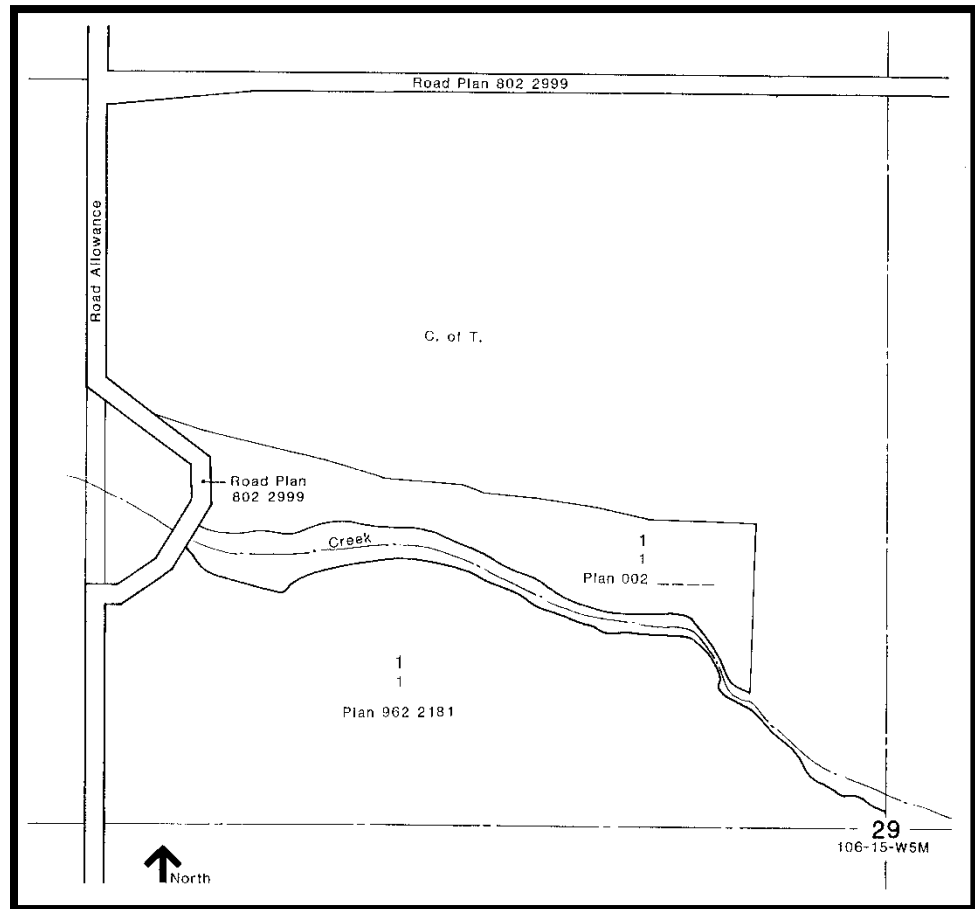
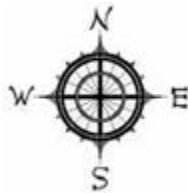
Rezoned from: *Agricultural District "A1"*

To: *Recreation District "REC"*

("REC" changed to Recreation 1 "REC1" by Bylaw 1066-17)

Bylaw 180/99, January 2000

NW 29-106-15-W5M



Location: *La Crete Rural*

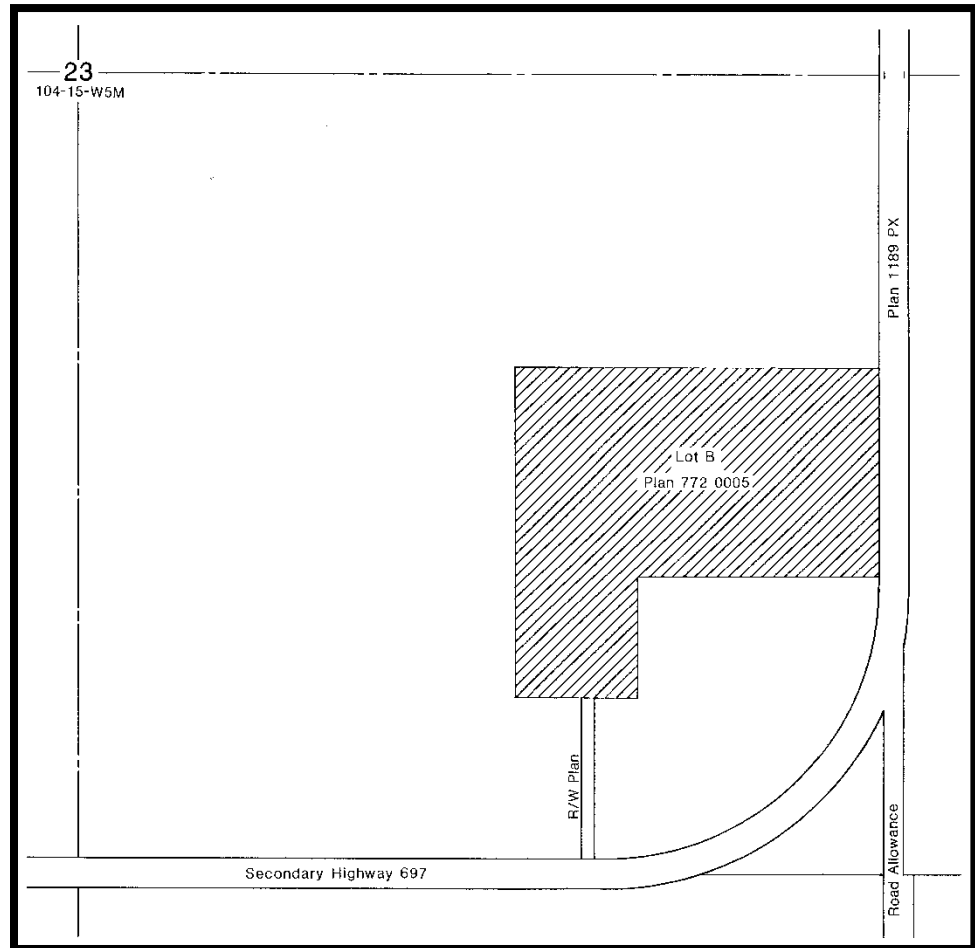
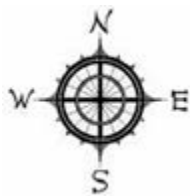
Rezoned from: *Agricultural District "A1"*

To: *Rural Country Residential District "RC"*

("RC" changed to Rural Country Residential 2 "RC2", "RC2" changed to Rural Country Residential 1 "RCR1" by Bylaw 1066-17)

Bylaw 221/00, August 2000

PT of SE 23-104-15-W5M



Location: *Buffalo Head Prairie*

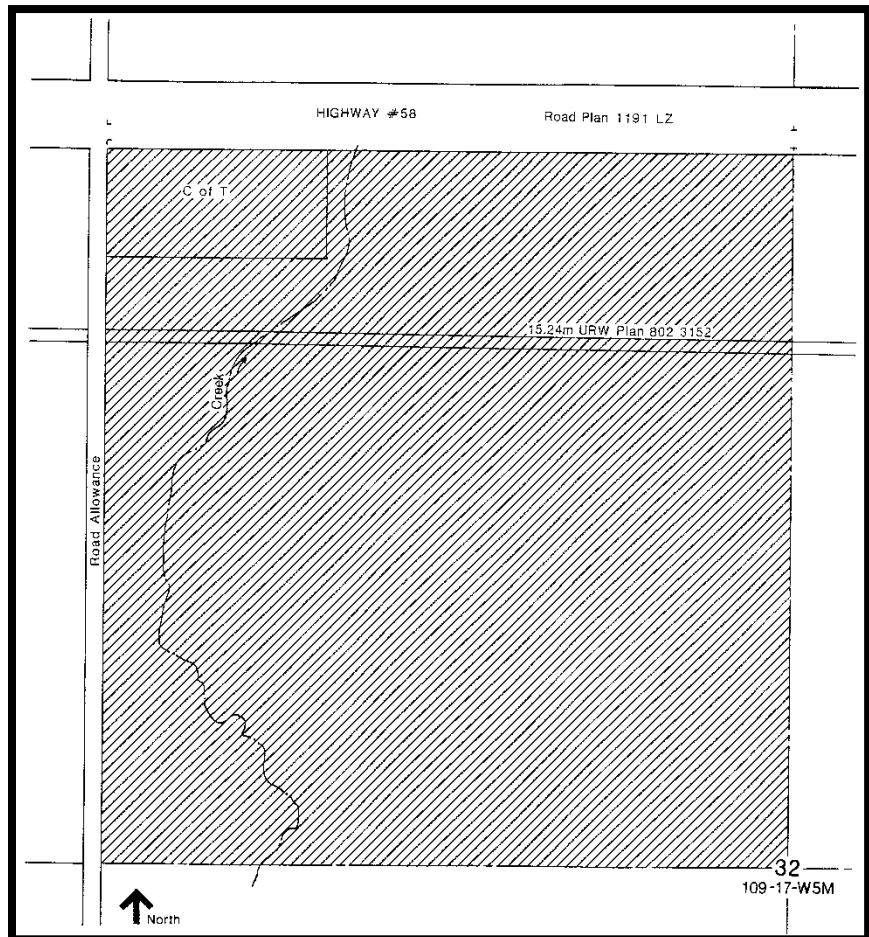
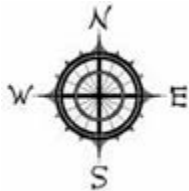
Rezoned from: *Agricultural District "A1"*

To: *Hamlet Public/Institutional District "HP"*

("HP" changed to Public/Institutional "P", "P" changed to Institutional "I" by Bylaw 1066-17)

Bylaw 222/00, September 2000

NW 32-109-17-W5M



Location: *High Level Rural*

Rezoned from: *Agricultural District "A1"*

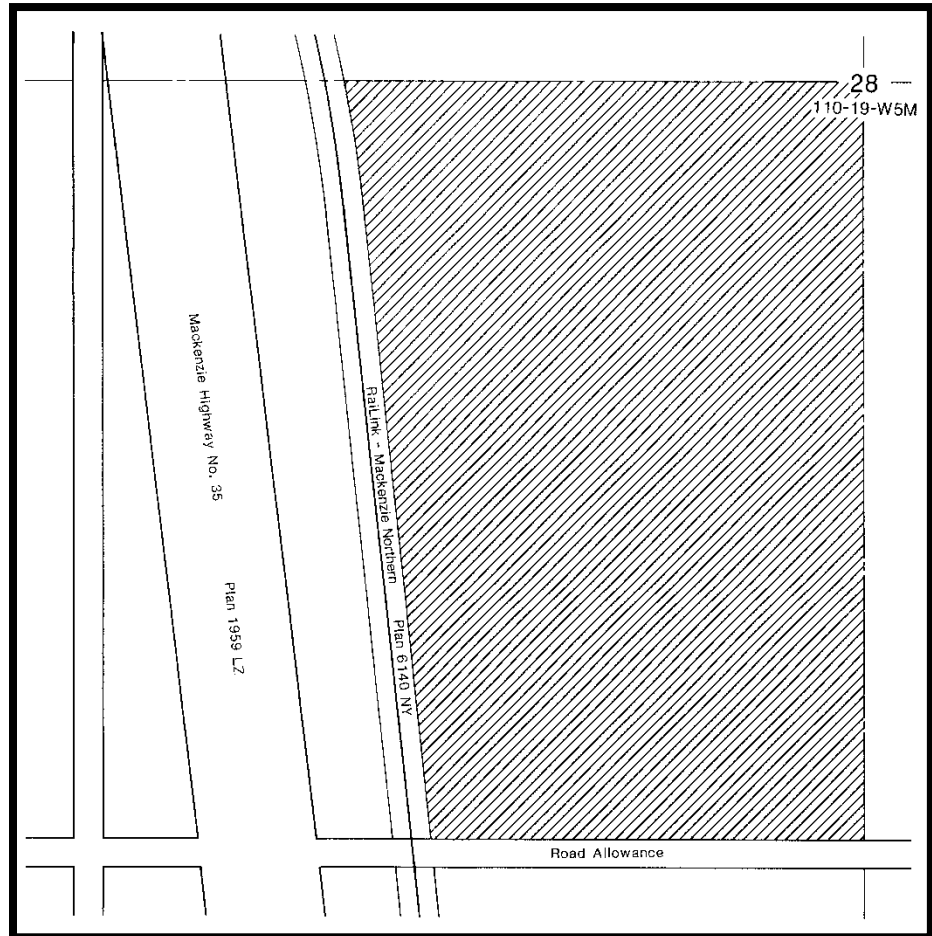
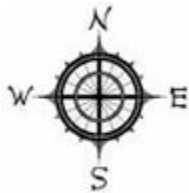
To: *Rural Country Residential District "RC"*

("RC" changed to Rural Country Residential 2 "RC2", "RC2" changed to Rural Country Residential 1 "RCR1" by Bylaw 1066-17)

Bylaw 224/00, October 2000

PT of SW 28-110-19-W5M

I.D.P. Area



Location: *High Level Rural*

Rezoned from: *Agricultural District "A1"*

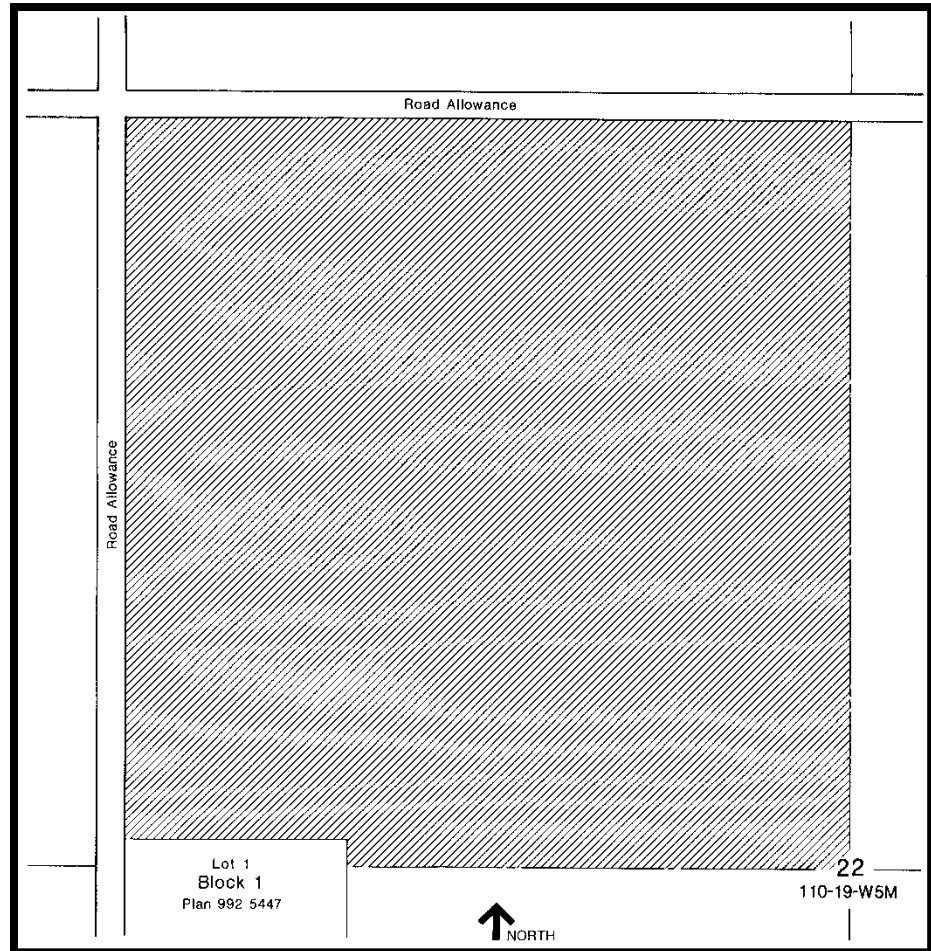
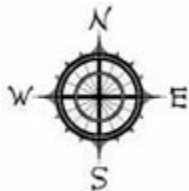
To: *Rural Country Residential District "RC"*

("RC" changed to Rural Country Residential 2 "RC2", "RC2" changed to Rural Country Residential 1 "RCR1" by Bylaw 1066-17)

Bylaw 230/00, September 2001

PT of NW 22-110-19-W5M

I.D.P. Area



Location: *High Level Rural*

Rezoned from: *Agricultural District "A1"*

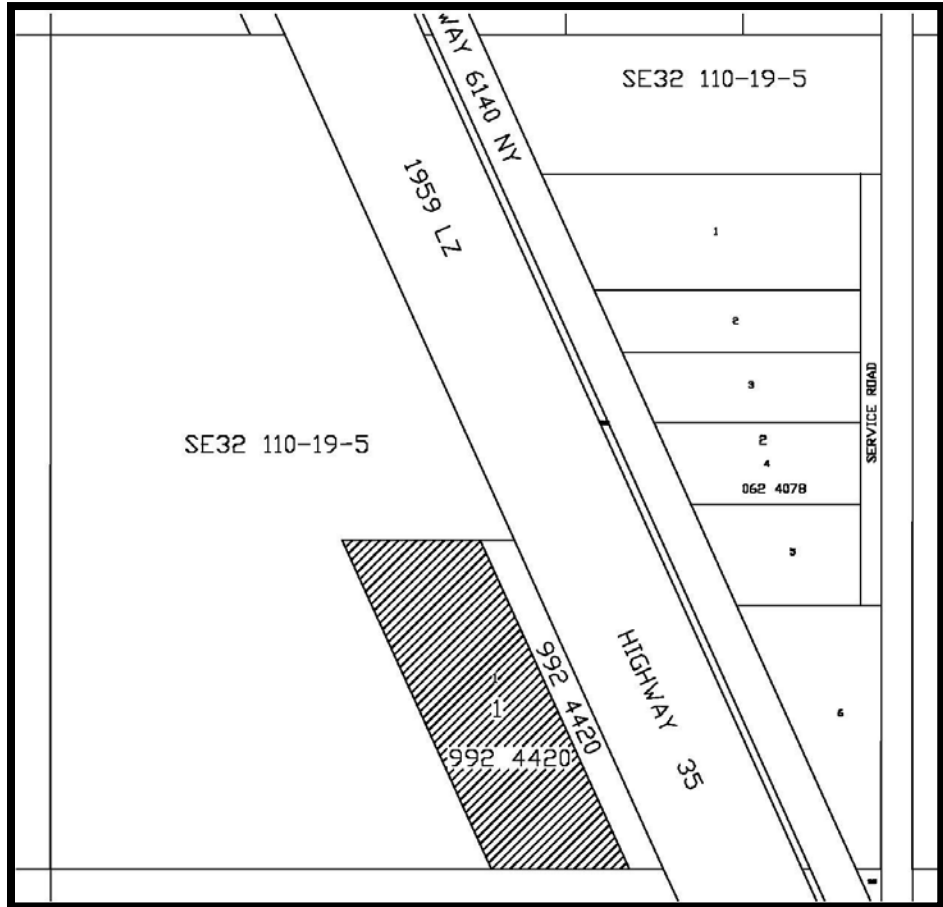
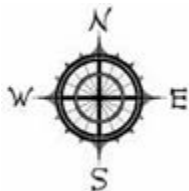
To: *Rural Country Residential District "RC"*

("RC" changed to Rural Country Residential 2 "RC2", "RC2" changed to Rural Country Residential 1 "RCR1" by Bylaw 1066-17)

Bylaw 232/00, September 2001

PT of SE 32-110-19-W5M

I.D.P. Area



Location: *High Level Rural*

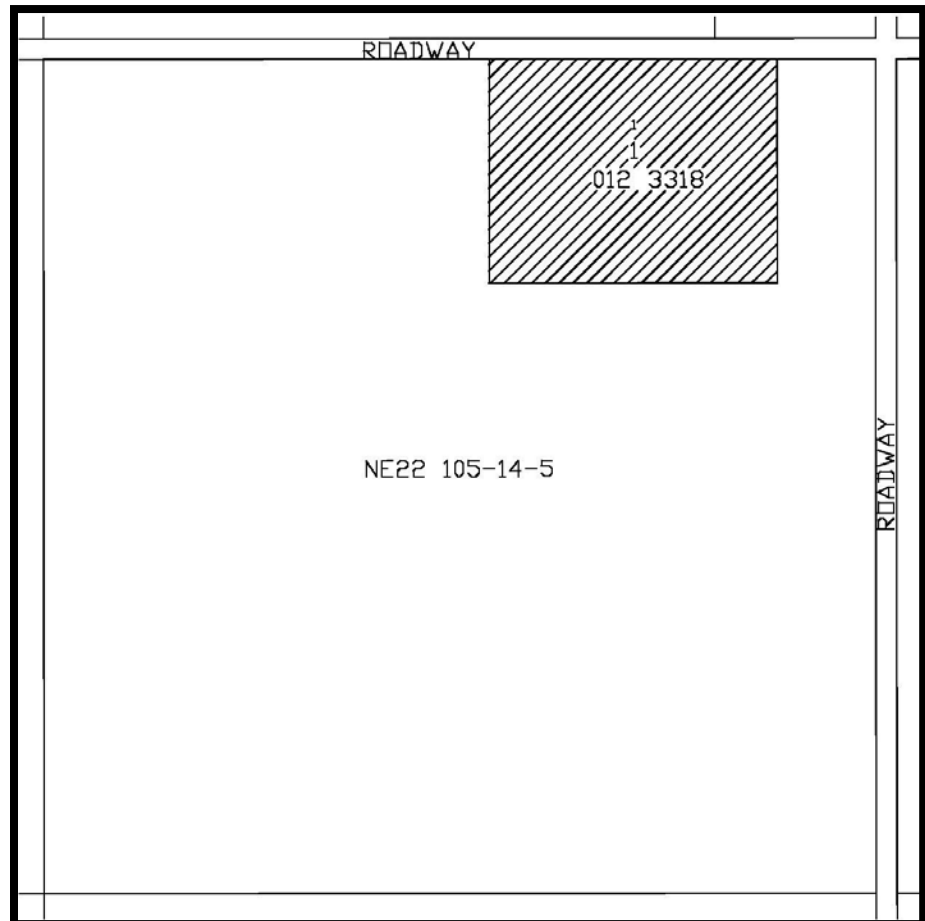
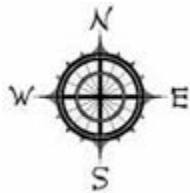
Rezoned from: *Agricultural District "A1"*

To: *Recreation District "REC"*

("REC" changed to Recreation 2 "REC2" by Bylaw 1066-17)

Bylaw 234/00, December 2000

PT of NE 22-105-14-W5M



Location: *La Crete Rural*

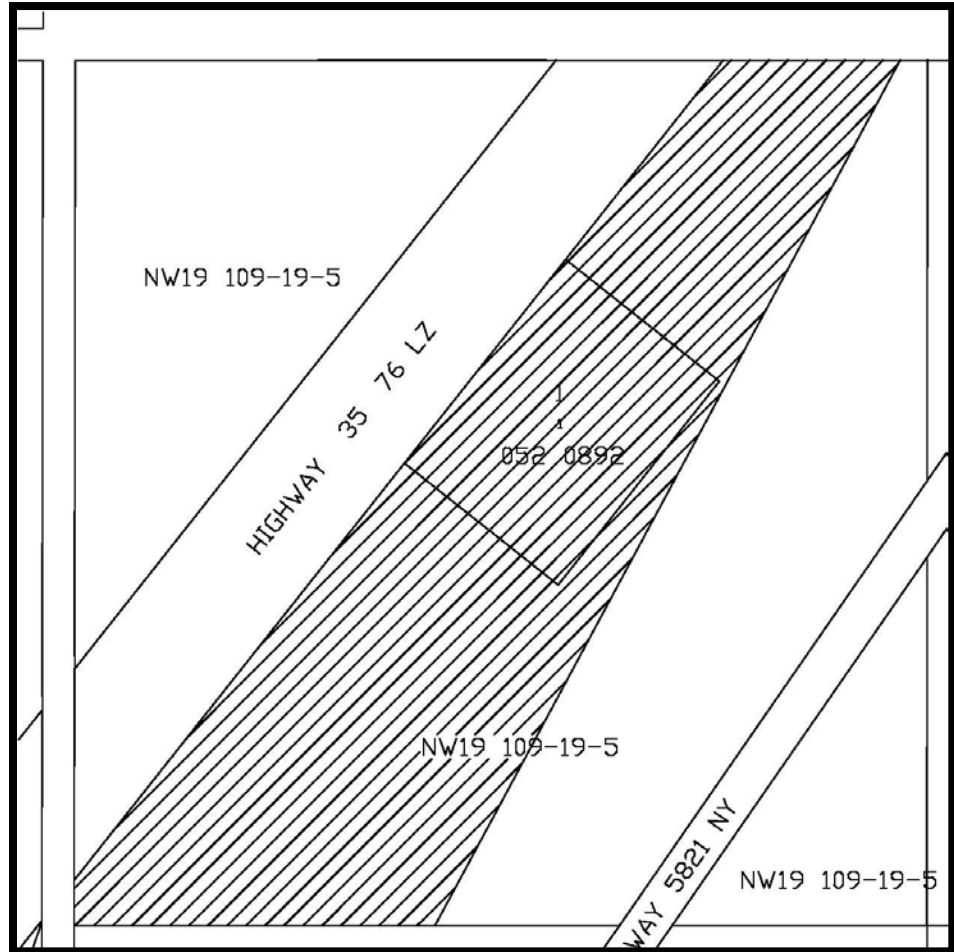
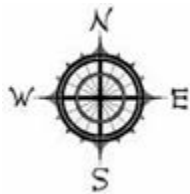
Rezoned from: *Agricultural District "A1"*

To: *Rural Country Residential District "RC"*

("RC" changed to Rural Country Residential 2 "RC2", "RC2" changed to Rural Country Residential 1 "RCR1" by Bylaw 1066-17)

Bylaw 235/00, December 2000

PT of NW 19-109-19-W5M



Location: *High Level Rural*

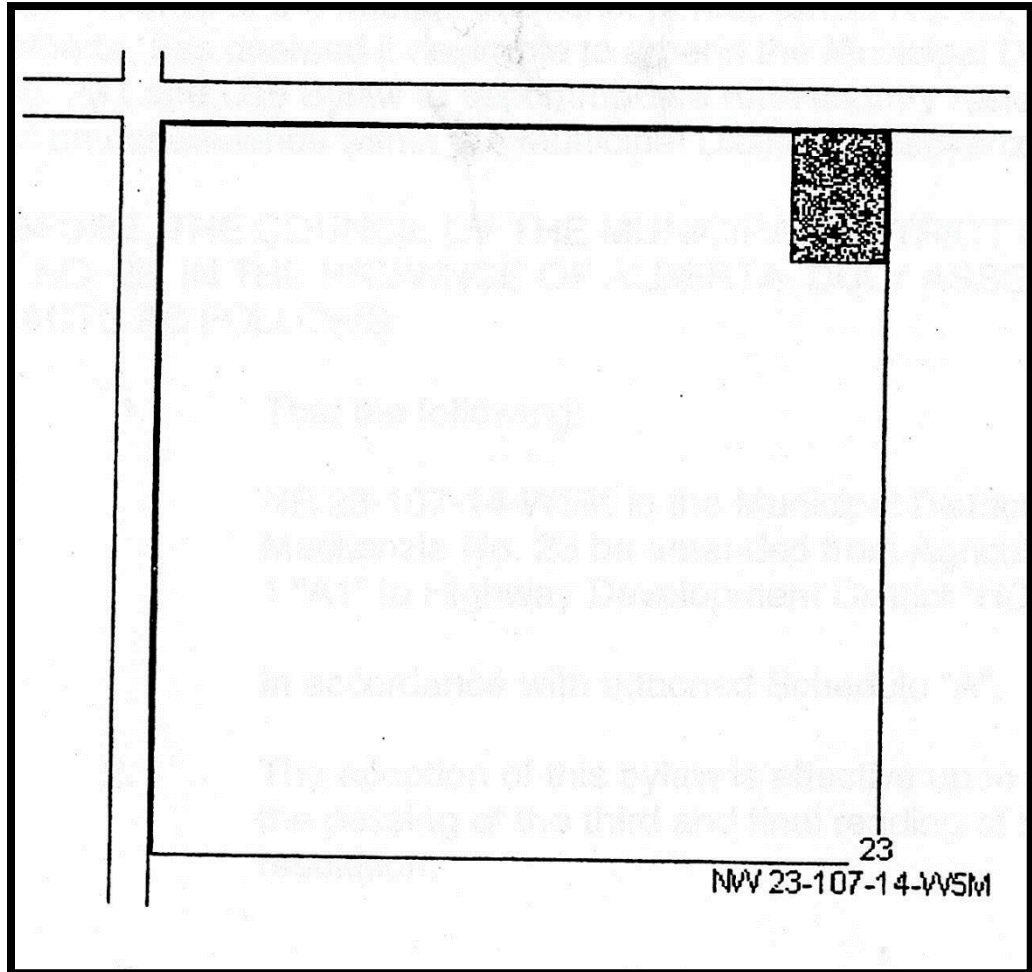
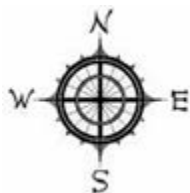
Rezoned from: *Agricultural District "A1"*

To: *Highway Development District "HD"*

("HD" changed to Highway Commercial "HC" by Bylaw 1066-17)

Bylaw 238/00, April 2001

PT of NW 23-107-14-W5M



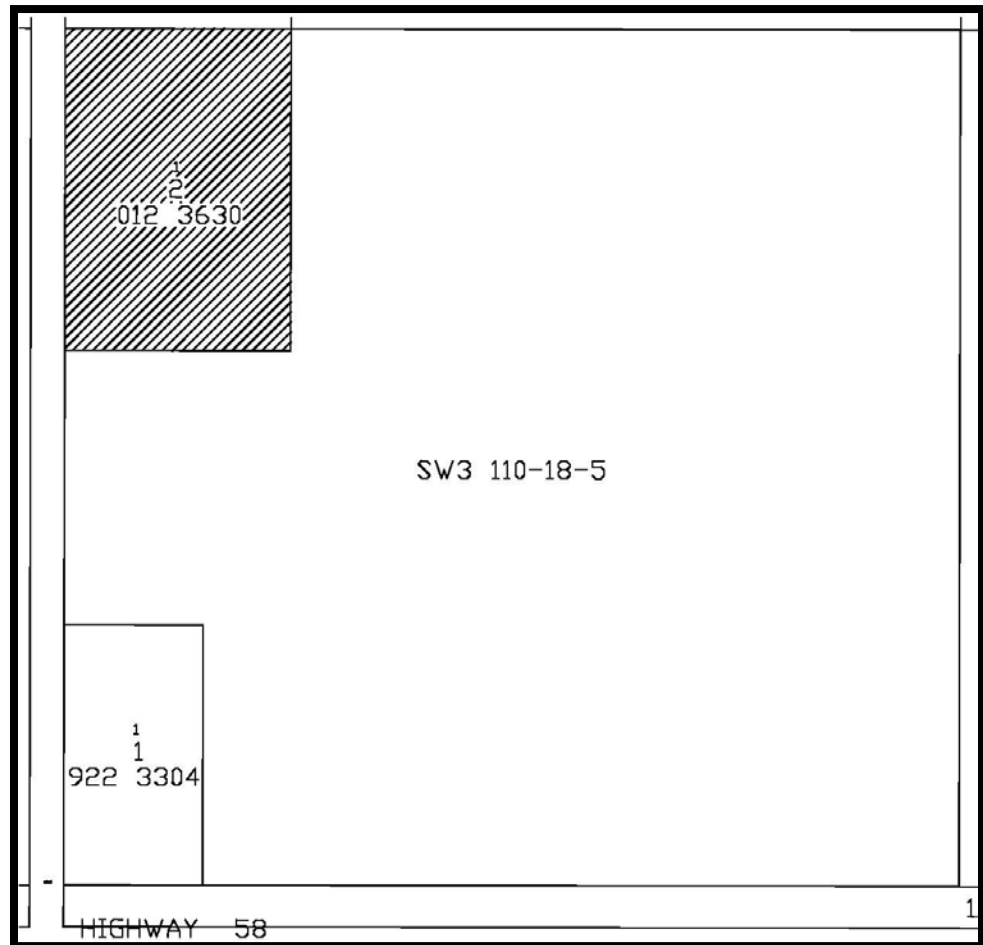
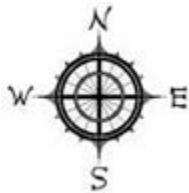
Location: *Blumenort*

Rezoned from: *Agricultural District "A1"*

To: *Highway Development District "HD"*

*("HD" changed to Highway Commercial "HC" by Bylaw 1066-17)
Bylaw 239/00, January 2001*

PT of SW 3-110-18-W5M



Location: *High Level Rural*

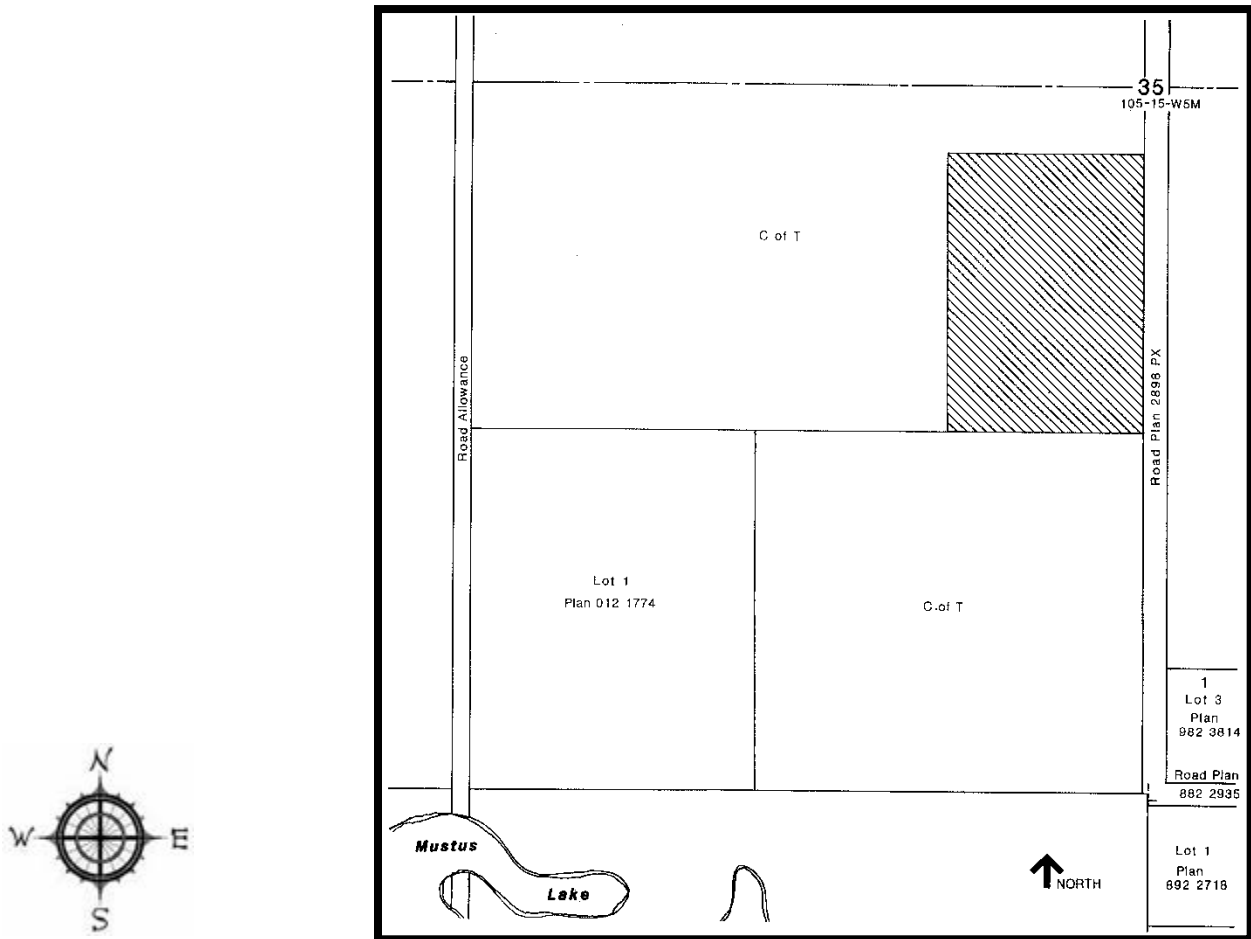
Rezoned from: *Agricultural District "A1"*

To: *Rural Country Residential District "RC"*

("RC" changed to Rural Country Residential 2 "RC2", "RC2" changed to Rural Country Residential 1 "RCR1" by Bylaw 1066-17)

Bylaw 243/01, March 2001

PT of SW 35-105-15-W5M



Location: *La Crete Rural*

Rezoned from: *Agricultural District "A1"*

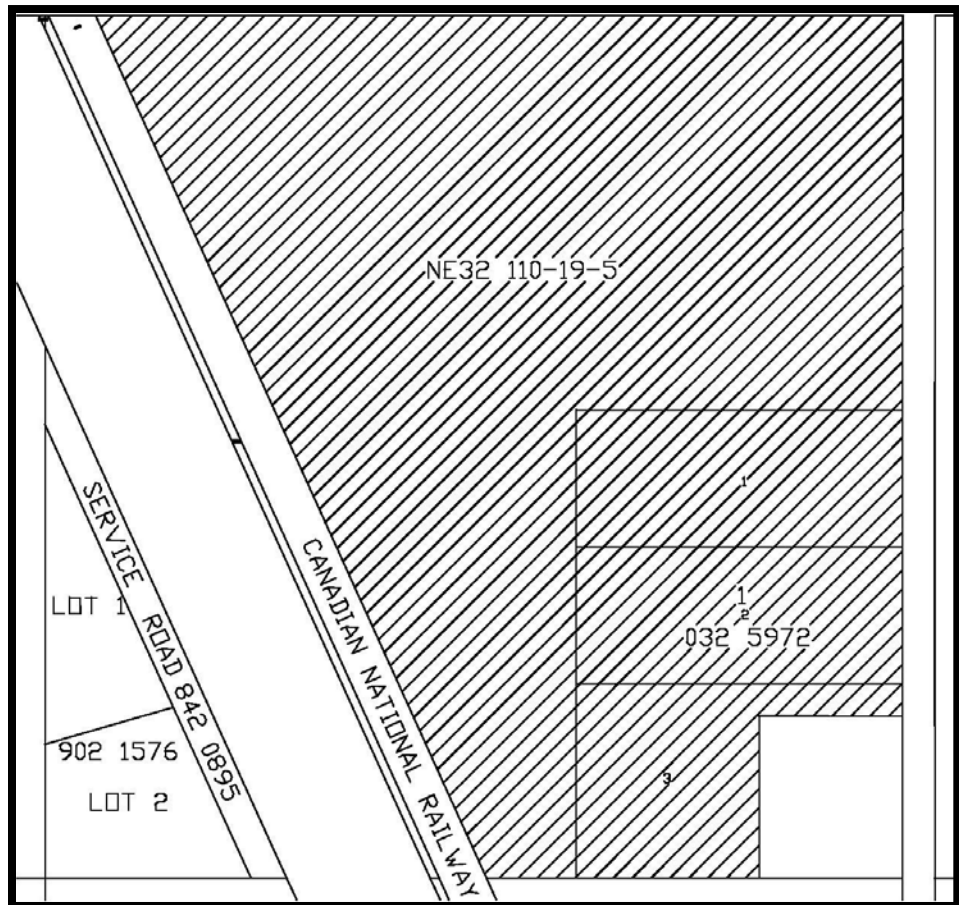
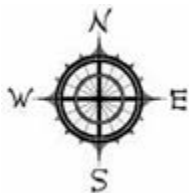
To: *Rural Country Residential District "RC"*

("RC" changed to Rural Country Residential 2 "RC2", "RC2" changed to Rural Country Residential 1 "RCR1" by Bylaw 1066-17)

Bylaw 253/01, June 2001

PT of NE 32-110-19-W5M

I.D.P. Area



Location: *High Level Rural*

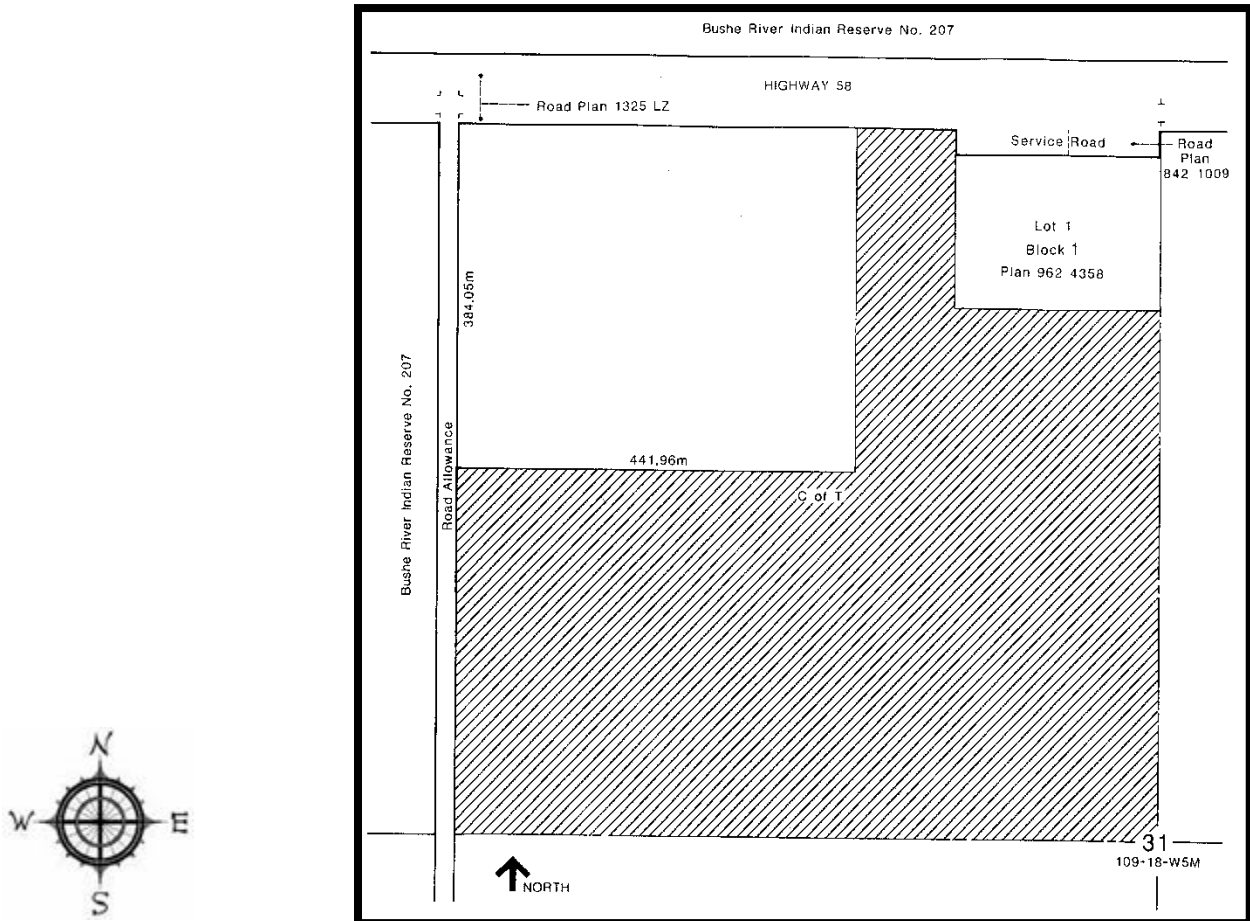
Rezoned from: *Agricultural District "A1"*

To: *Rural Country Residential District "RC"*

("RC" changed to Rural Country Residential District 2 "RC2", "RC2" changed to Rural Country Residential 1 "RCR1" by Bylaw 1066-17)

Bylaw 262/01, July 2001

PT of NW 31-109-18-W5M



Location: *High Level Rural*

Rezoned from: *Agricultural District "A1"*

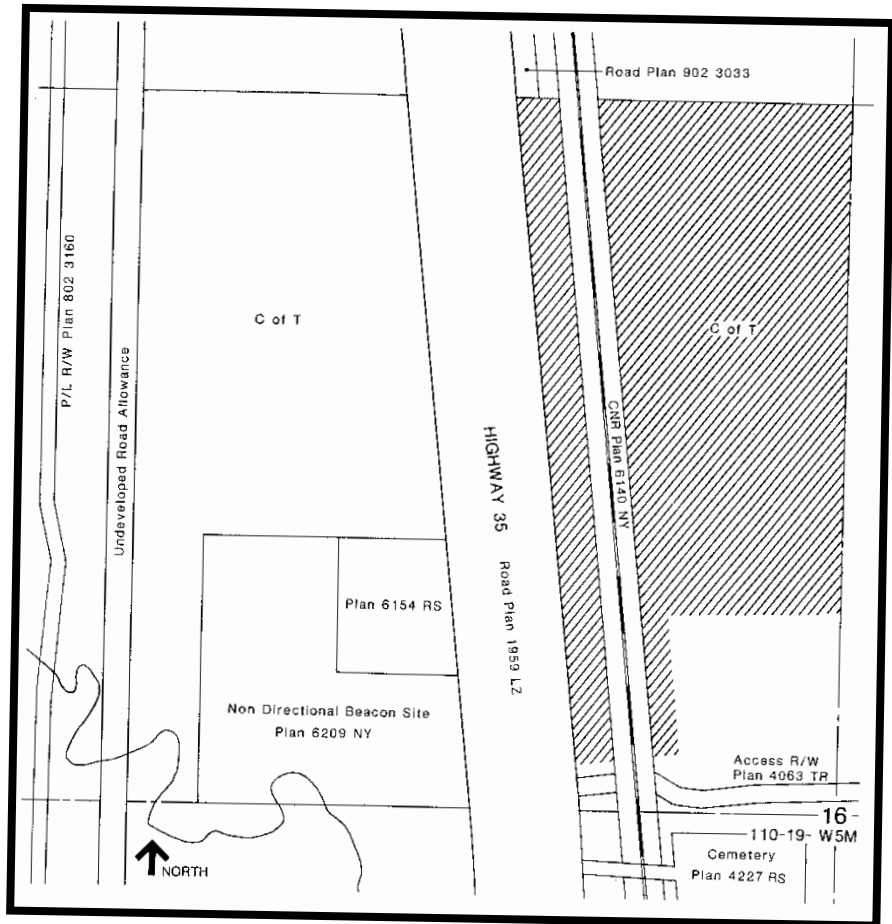
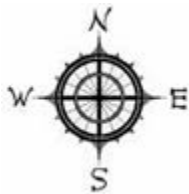
To: *Rural Country Residential District "RC"*

("RC" changed to Rural Country Residential 2 "RC2", "RC2" changed to Rural Country Residential 1 "RCR1" by Bylaw 1066-17)

Bylaw 271/01, September 2001

PT of NW 16-110-19-W5M

I.D.P. Area



Location: *High Level Rural*

Rezoned from: *Agricultural District "A1"*

To: *Rural Industrial District 1 "RM1"*

("RM1" changed to Rural Industrial District 1 "RI1", "RI1" changed to Rural Industrial "RI", "RI" changed to Rural Industrial Light "RIL" by Bylaw 1066-17)

Bylaw 284/01, September 2002

PT of NE 17-106-15-W5M



Location: *La Crete Rural*

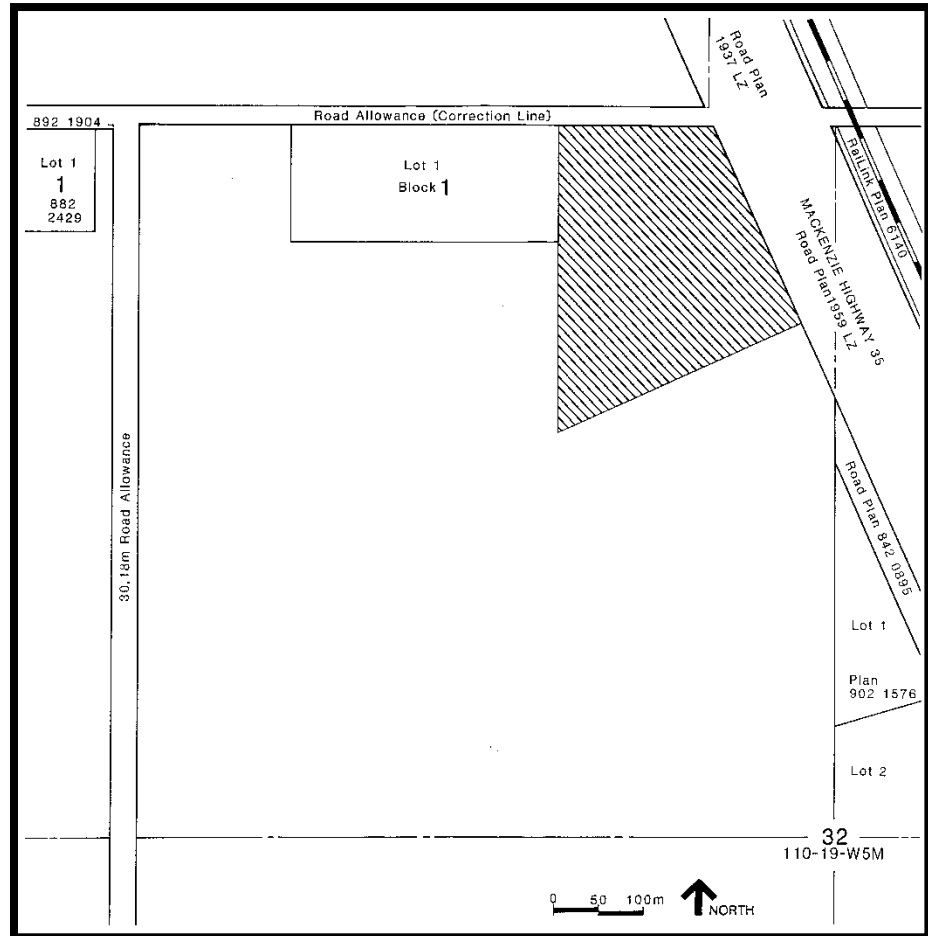
Rezoned from: *Agricultural District "A1"*

To: *Rural Country Residential District "RC"*

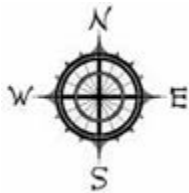
("RC" changed to Rural Country Residential 2 "RC2", "RC2" changed to Rural Country Residential 1 "RCR1" by Bylaw 1066-17)

Bylaw 291/01, February 2002

PT of NW 32-110-19-W5M



I.D.P. Area



Location: *High Level Rural*

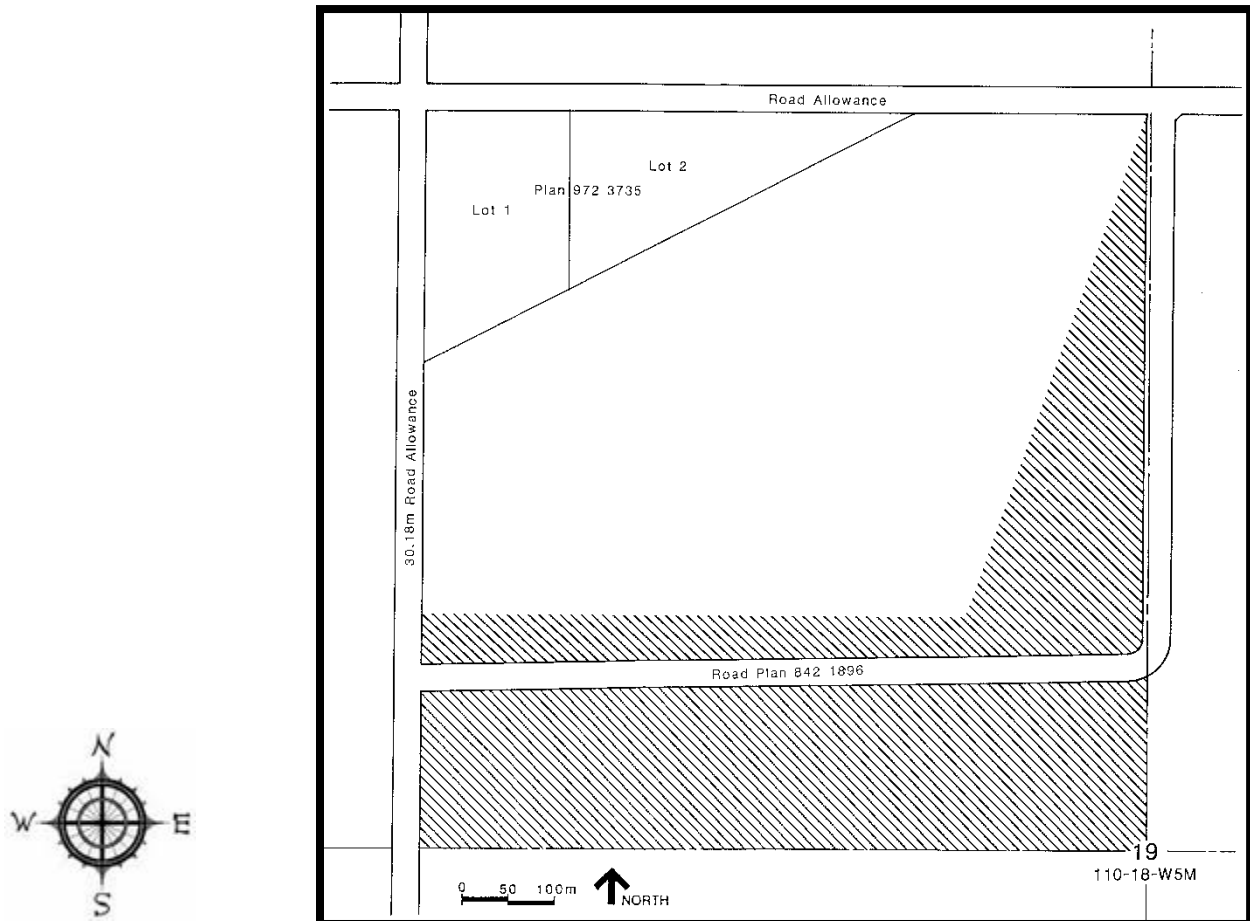
Rezoned from: *Agricultural District "A1"*

To: *Rural Industrial District 1 "RM1"*

("RM1" changed to Rural Industrial District 1 "RI1", "RI1" changed to Rural Industrial "RI", "RI" changed to Rural Industrial Light "RIL" by Bylaw 1066-17)

Bylaw 297/02, March 2002

PT of NW 19-110-18-W5M



Location: *High Level Rural*

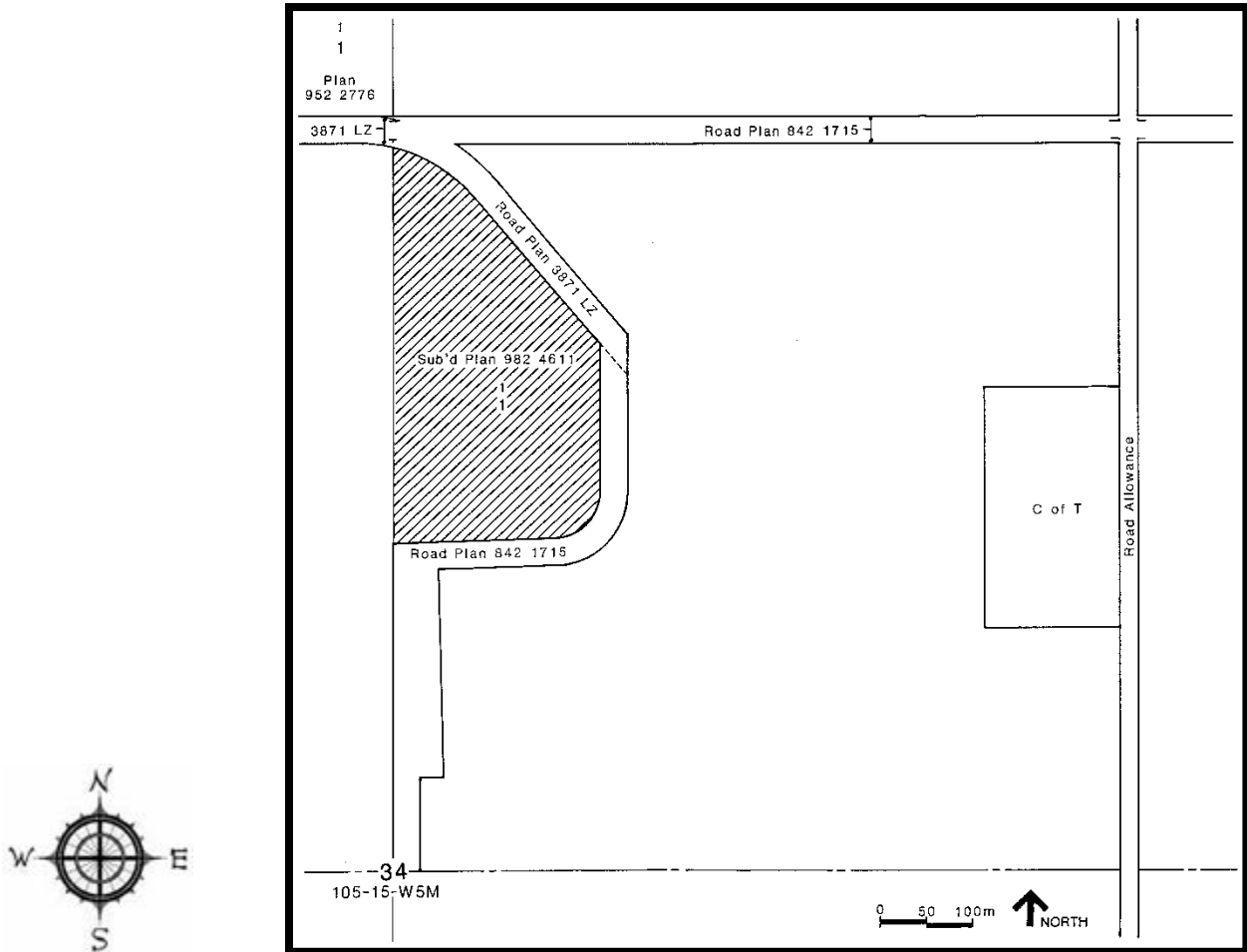
Rezoned from: *Agricultural District "A1"*

To: *Rural Country Residential District "RC"*

("RC" changed to Rural Country Residential 2 "RC2", "RC2" changed to Rural Country Residential 1 "RCR1" by Bylaw 1066-17)

Bylaw 299/02, April 2002

PT of NE 34-105-15-W5M



Location: *La Crete Rural*

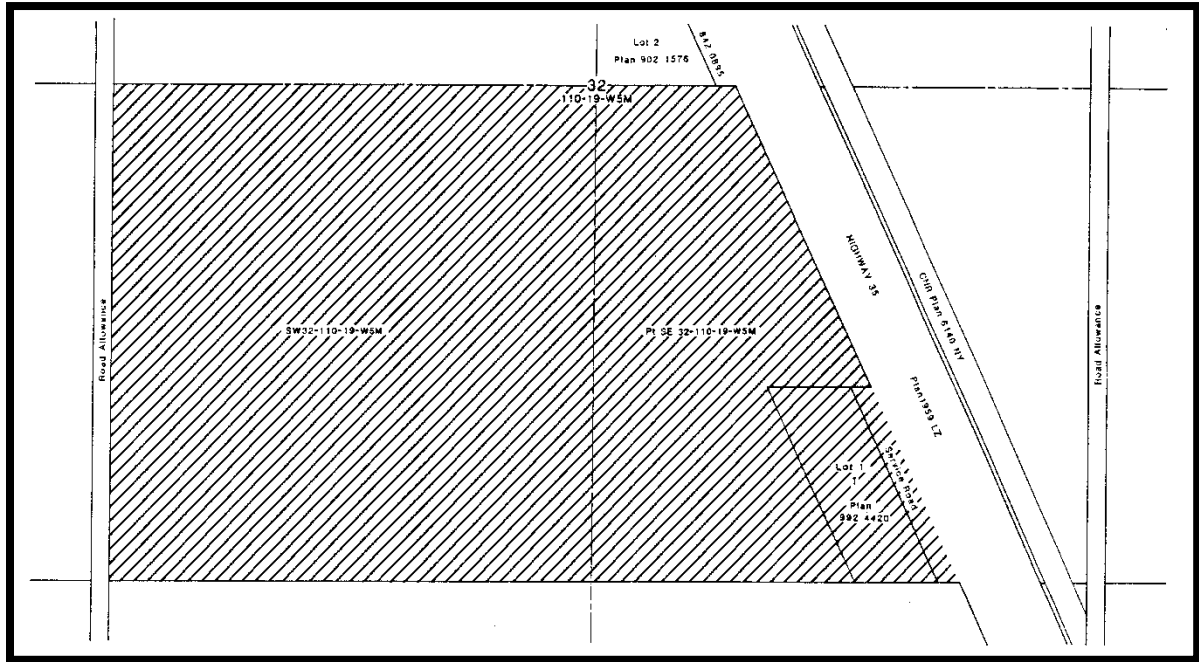
Rezoned from: *Agricultural District "A1"*

To: *Rural Country Residential District "RC"*

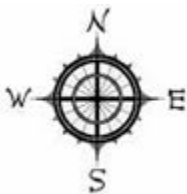
("RC" changed to Rural Country Residential District 2 "RC2", "RC2" changed to Rural Country Residential 1 "RCR1" by Bylaw 1066-17)

Bylaw 321/02, July 2002

PT of SE & SW 32-110-19-W5M



I.D.P. Area



Location: *High Level Rural*

Rezoned from: *Agricultural District "A1"*

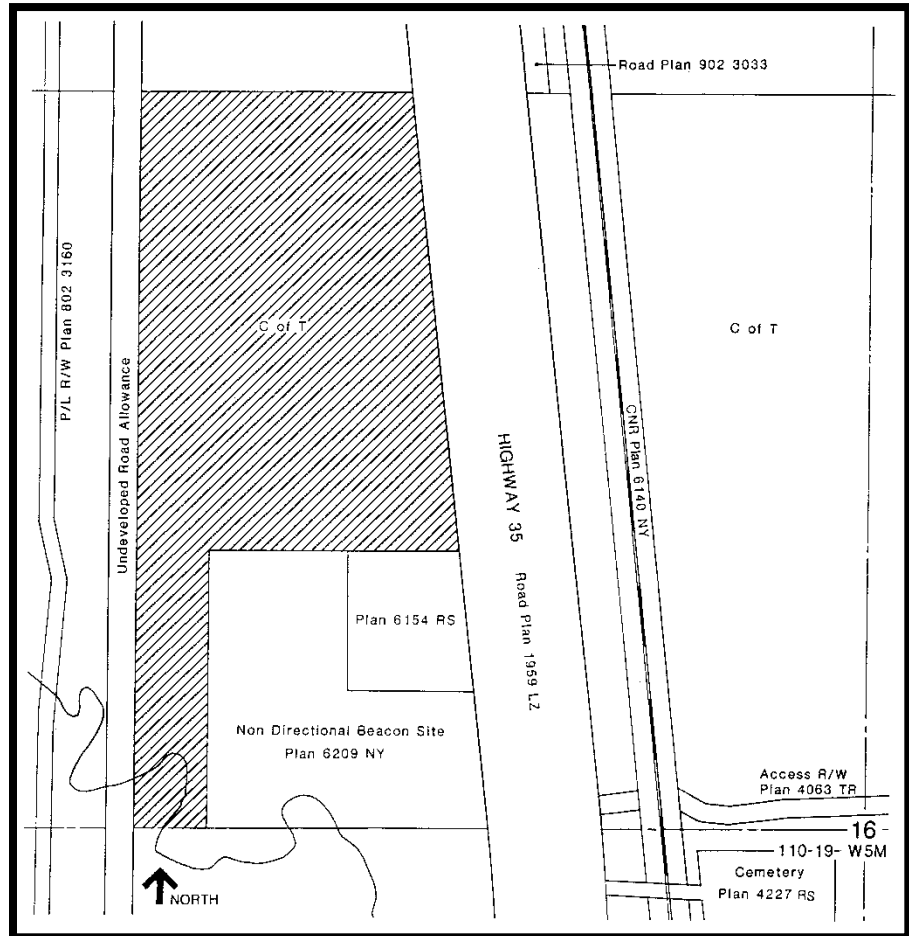
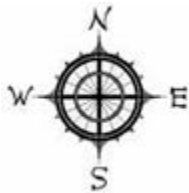
To: *Rural Industrial District "RM1"*

("RM1" changed to Rural Industrial District 1 "RI1", "RI1" changed to Rural Industrial "RI", "RI" changed to Rural Industrial Light "RIL" by Bylaw 1066-17)

Bylaw 325/02, September 2002

PT of NW 16-110-19-W5M

I.D.P. Area



Location: *High Level Rural*

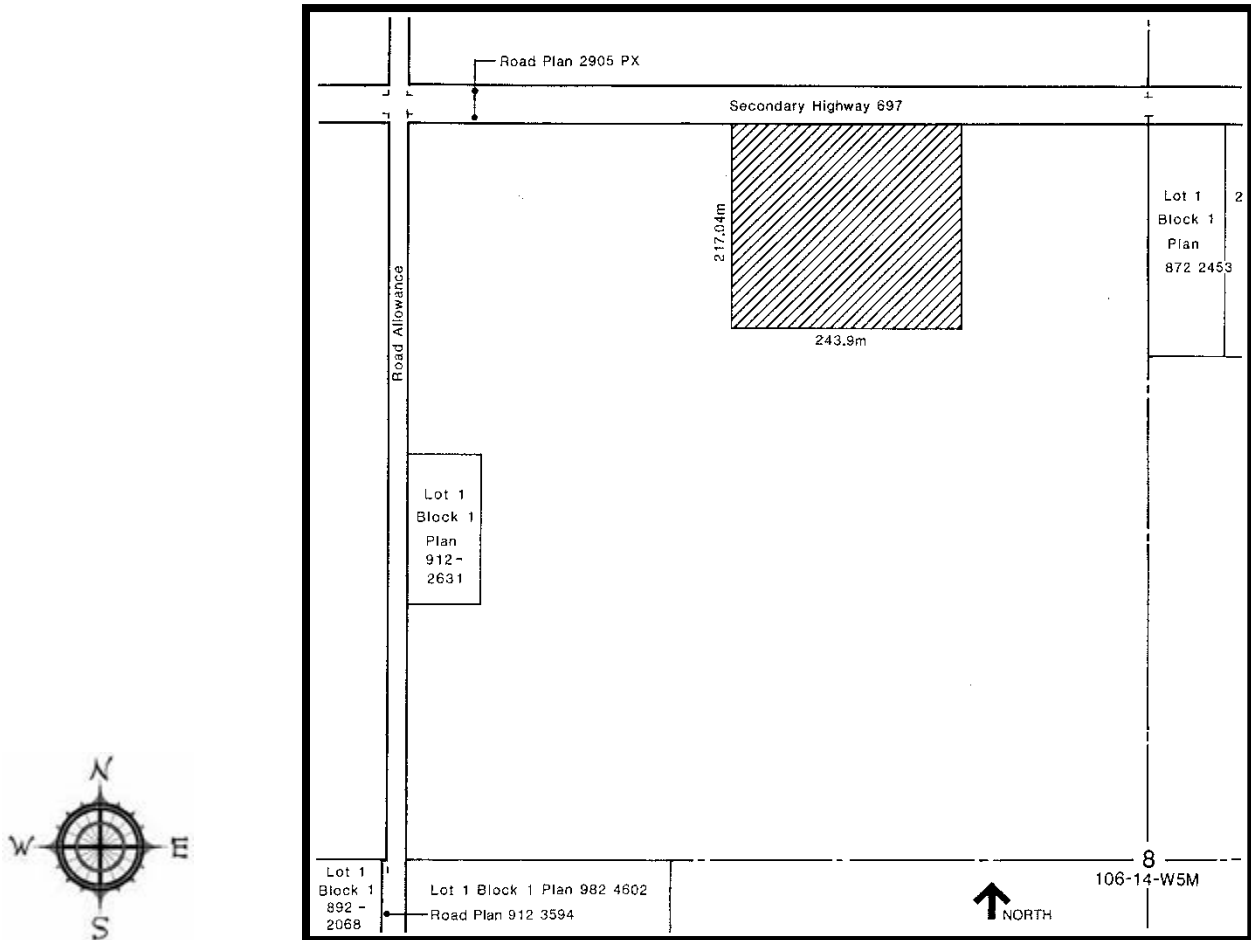
Rezoned from: *Agricultural District "A1"*

To: *Rural Industrial District "RM1"*

("RM1" changed to Rural Industrial District 1 "RI1", "RI1" changed to Rural Industrial "RI", "RI" changed to Rural Industrial Light "RIL" by Bylaw 1066-17)

Bylaw 326/02, September 2002

PT of NW 8-106-14-W5M



Location: *La Crete Rural*

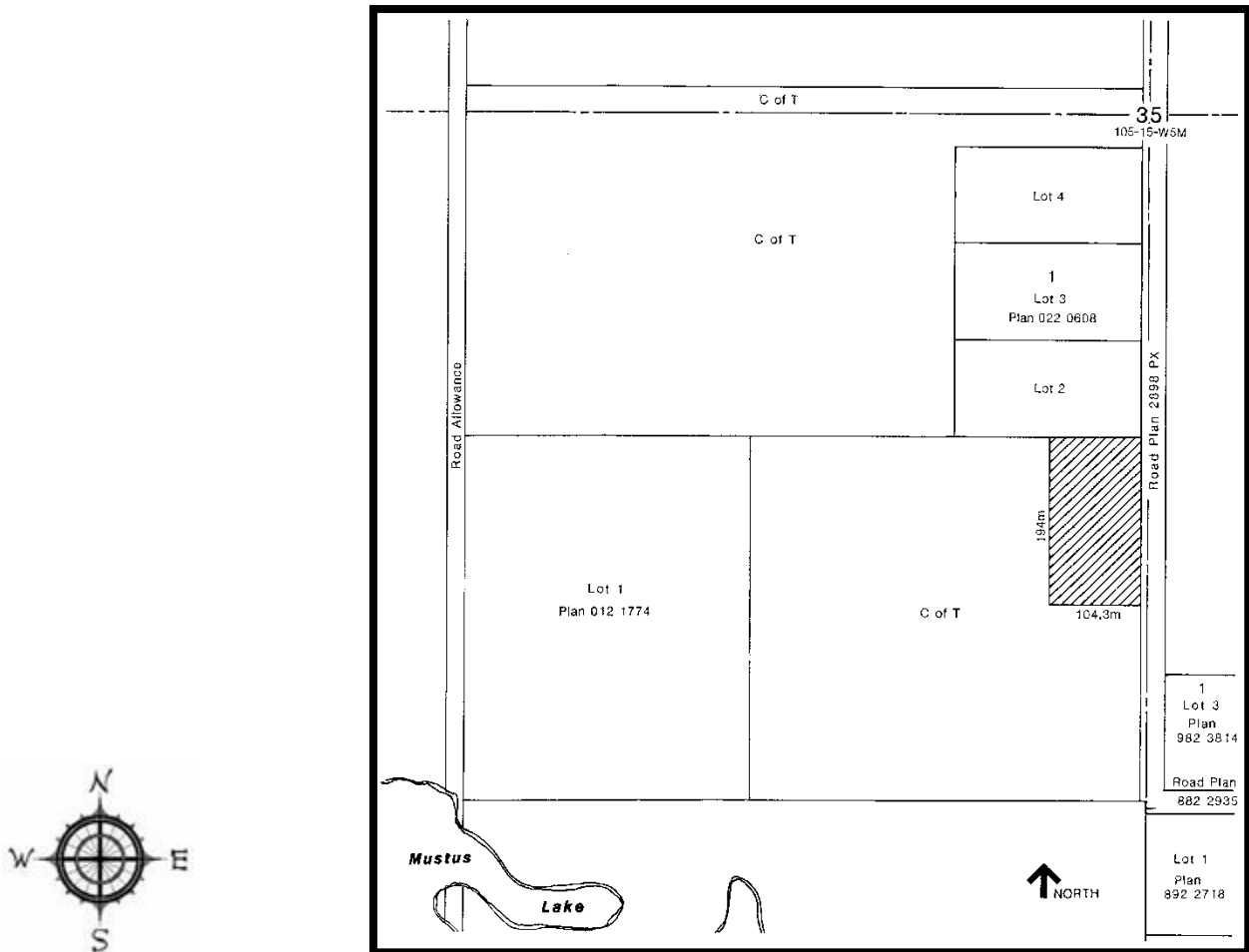
Rezoned from: *Agricultural District "A1"*

To: *Rural Country Residential District "RC"*

("RC" changed to Rural Country Residential 2 "RC2", "RC2" changed to Rural Country Residential 1 "RCR1" by Bylaw 1066-17)

Bylaw 331/02, November 2002

PT of SW 35-105-15-W5M



Location: *La Crete Rural*

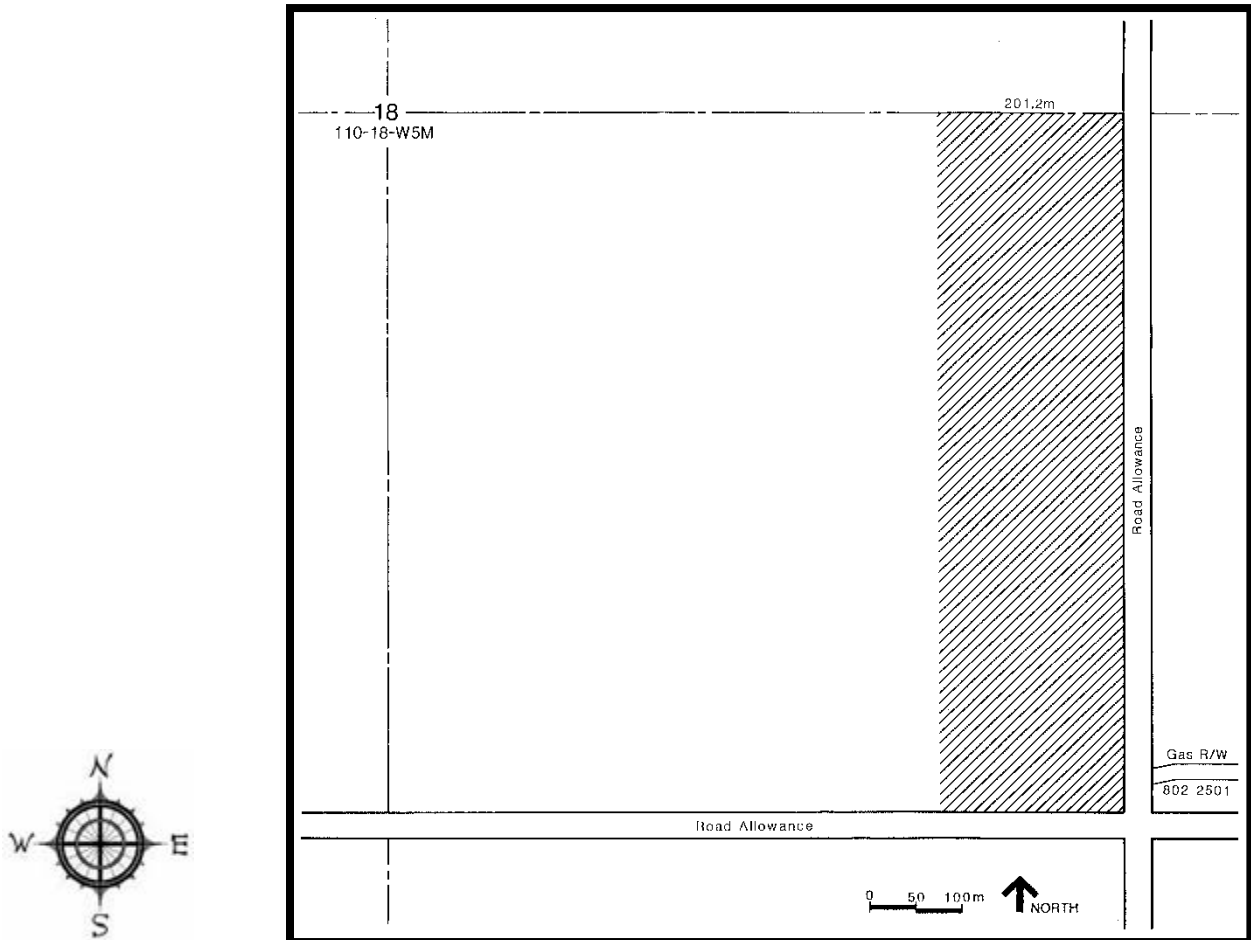
Rezoned from: *Agricultural District "A1"*

To: *Rural Country Residential District "RC"*

("RC" changed to Rural Country Residential 2 "RC2", "RC2" changed to Rural Country Residential 1 "RCR1" by Bylaw 1066-17)

Bylaw 340/02, January 2003

PT of SE 18-110-18-W5M



Location: *High Level Rural*

Rezoned from: *Agricultural District "A1"*

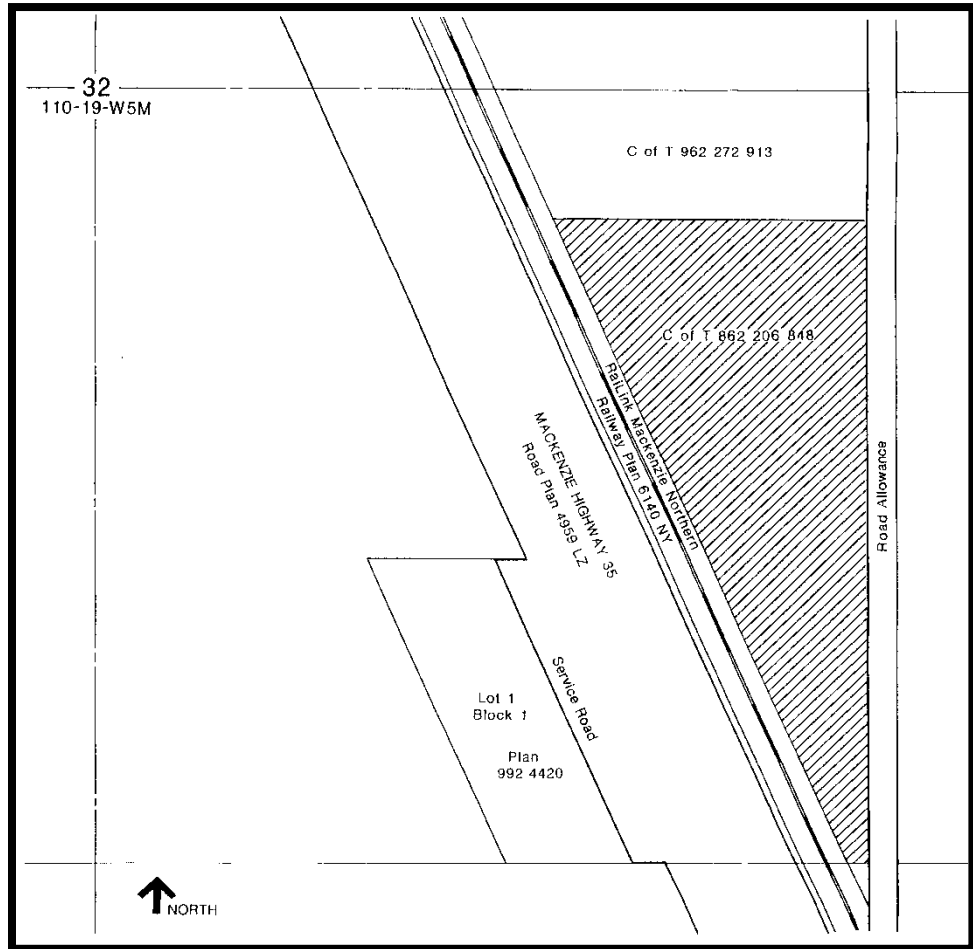
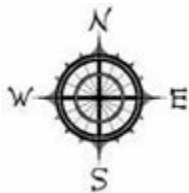
To: *Rural Country Residential District "RC"*

("RC" changed to Rural Country Residential 2 "RC2", "RC2" changed to Rural Country Residential 1 "RCR1" by Bylaw 1066-17)

Bylaw 343/03, February 2003

PT of SE 32-110-19-W5M

I.D.P. Area



Location: *High Level Rural*

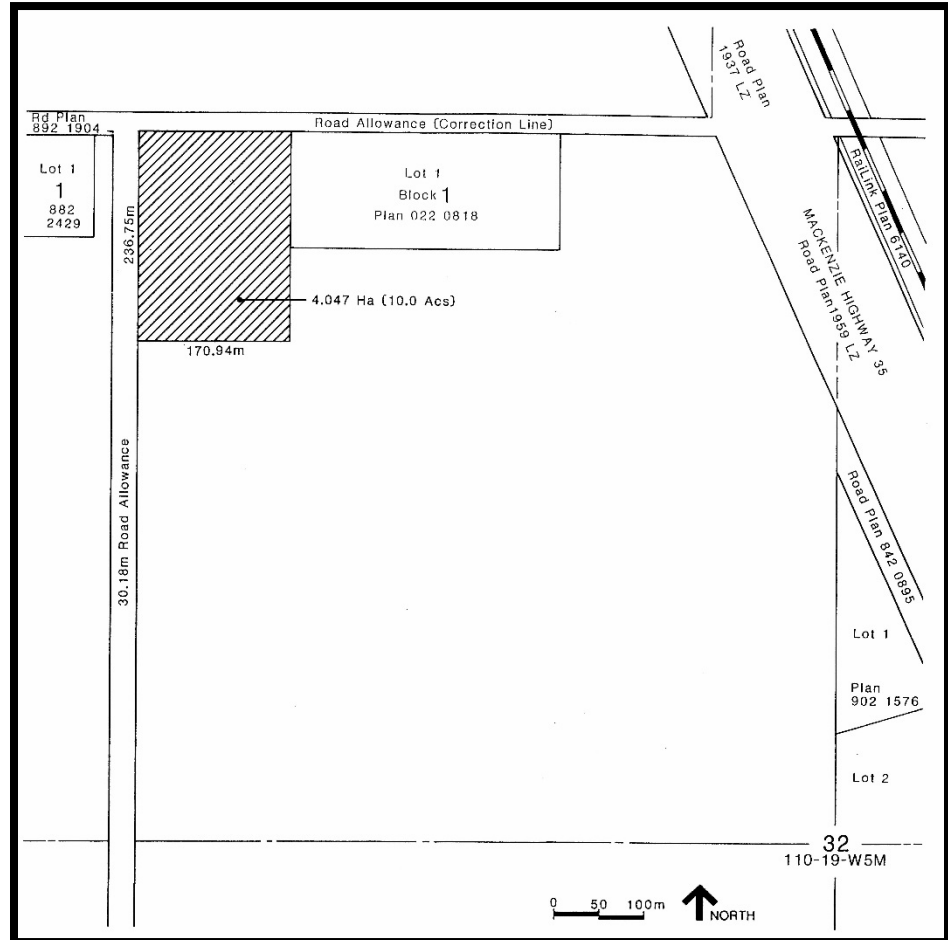
Rezoned from: *Agricultural District "A1"*

To: *Rural Country Residential District "RC"*

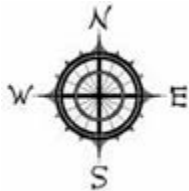
("RC" changed to Rural Country Residential 2 "RC2", "RC2" changed to Rural Country Residential 1 "RCR1" by Bylaw 1066-17)

Bylaw 346/03, March 2003

PT of NW 32-110-19-W5M



I.D.P. Area



Location: *High Level Rural*

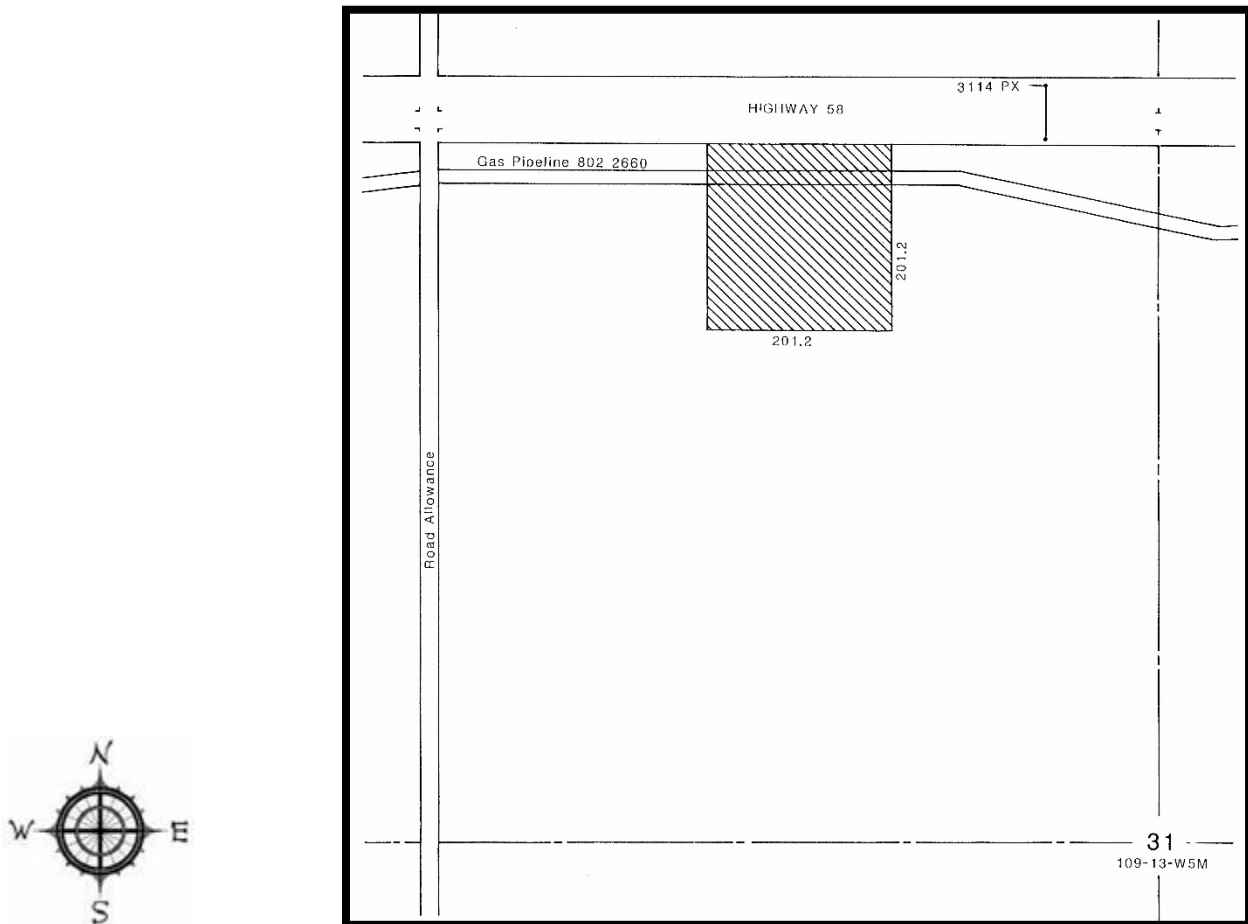
Rezoned from: *Agricultural District "A1"*

To: *Country Residential District 1 "CR-1"*

("CR-1" changed to Rural Country Residential District "RC", "RC" changed to Rural Country Residential 2 "RC2", "RC2" changed to Rural Country Residential 1 "RCR1" by Bylaw 1066-17)

Bylaw 374/03, August 2003

PT of NW 31-109-13-W5M



Location: *Fort Vermilion Rural*

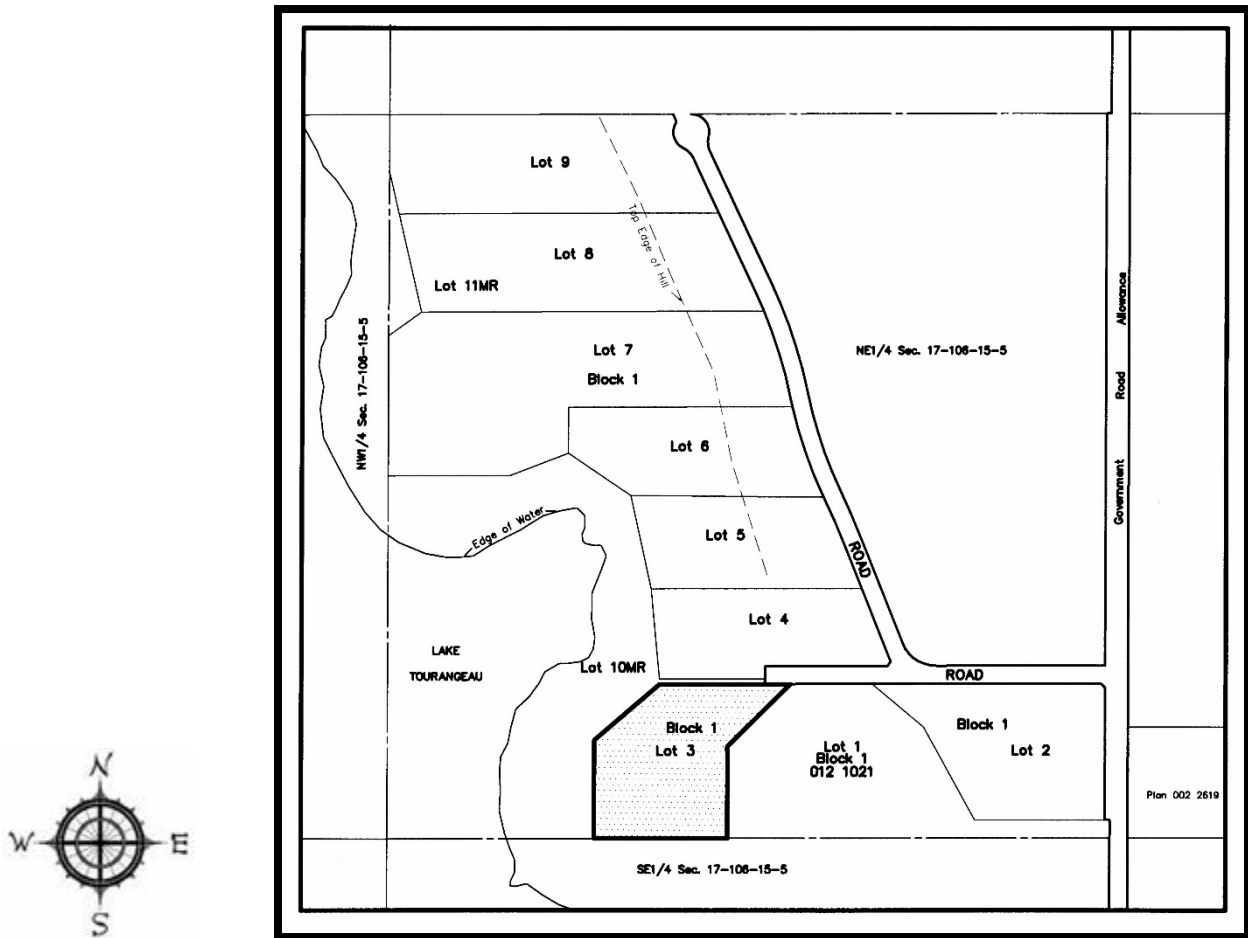
Rezoned from: *Agricultural District "A1"*

To: *Direct Control District "DC2"*

("DC2" changed to Direct Control "DC", "DC" changed to Direct Control 1 "DC1" by Bylaw 1066-17)

Bylaw 375/03, August 2003

PT of NE 17-106-15-W5M



Location: *La Crete Rural*

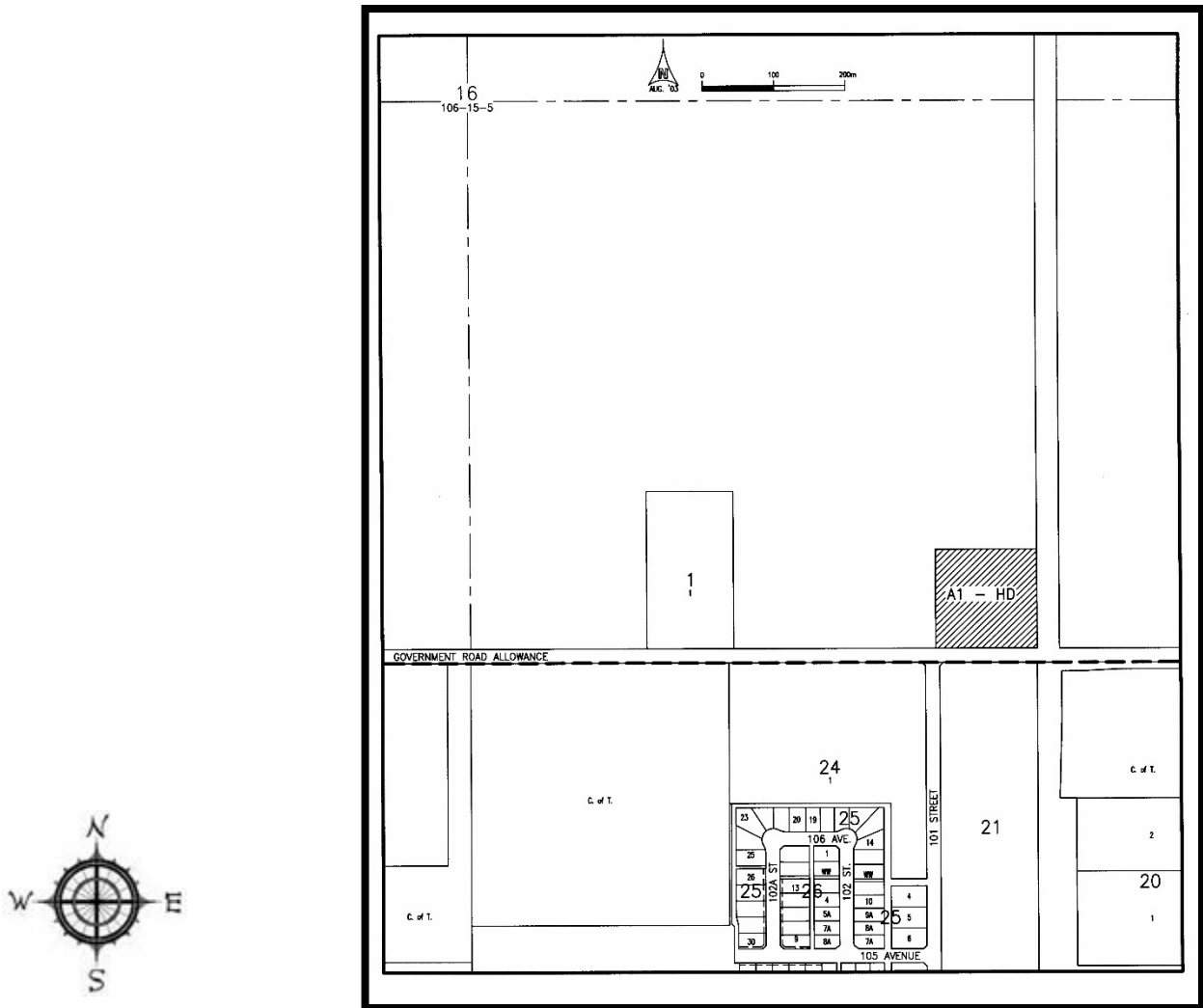
Rezoned from: *Rural Country Residential District "RC"*

To: *Recreation District "REC"*

("REC" changed to Recreation 1 "REC1" by Bylaw 1066-17)

Bylaw 377/03, August 2003

PT of SE 16-106-15-W5M



Location: *La Crete Rural (now within the Hamlet of La Crete)*


Rezoned from: *Agricultural District "A1"*

To: *Highway Development District "HD"*

("HD" changed to Highway Commercial "HC" by Bylaw 1066-17)

Bylaw 379/03, October 2003

NW 5-106-15-W5M



Location: *La Crete Rural*

Rezoned from: *Agricultural District "A1"*

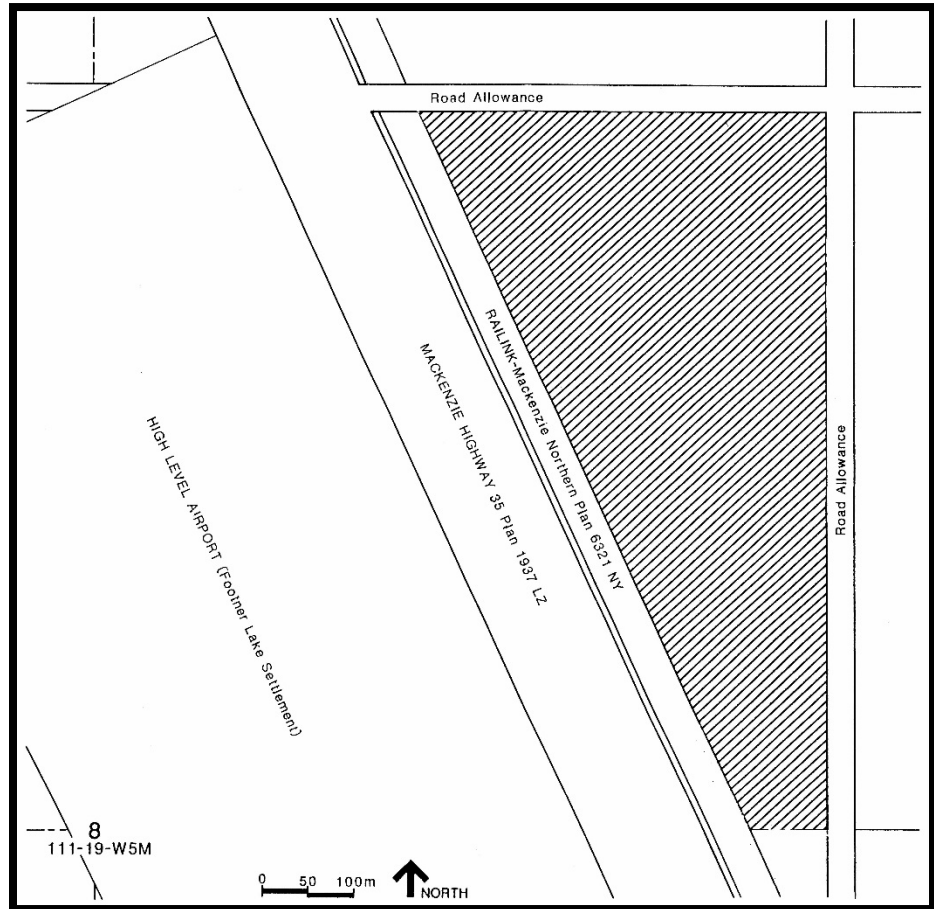
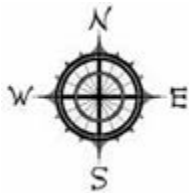
To: *Rural Country Residential District "RC"*

("RC" changed to Rural Country Residential 2 "RC2", "RC2" changed to Rural Country Residential 1 "RCR1" by Bylaw 1066-17)

Bylaw 381/03, February 2004

PT of NE 8-111-19-W5M

I.D.P. Area



Location: *High Level Rural*

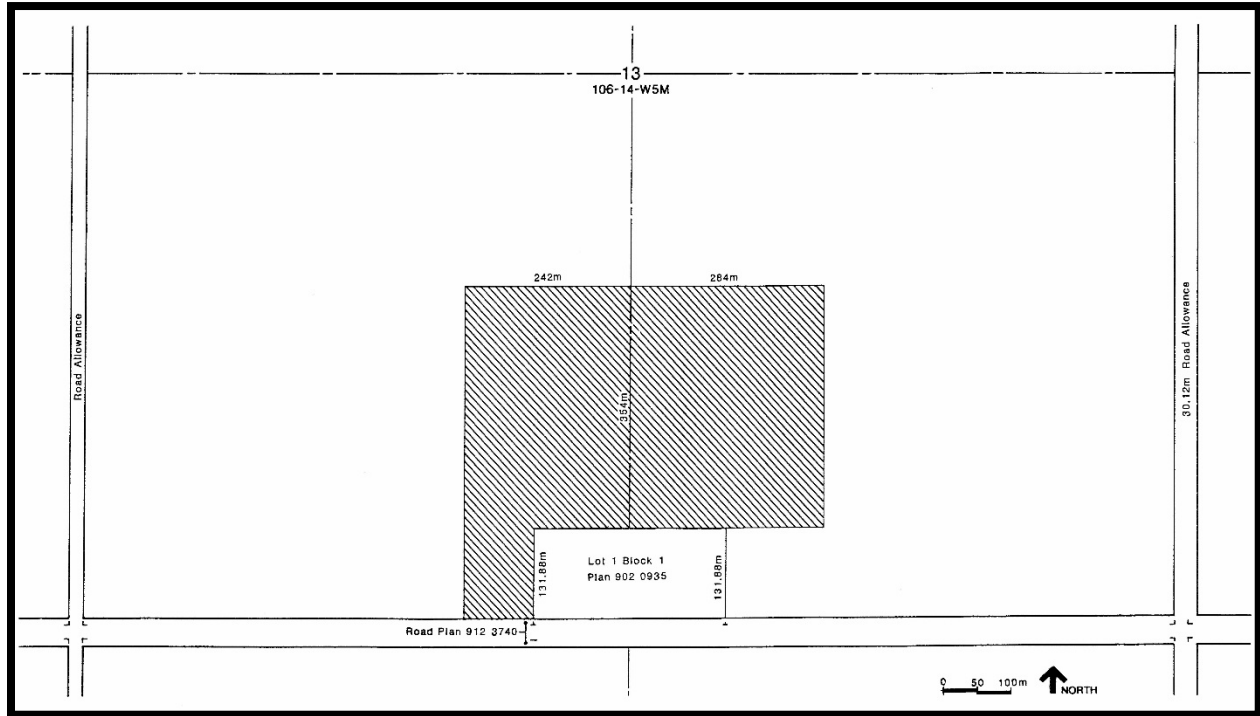
Rezoned from: *Forestry District "F"*

To: *Agricultural District "A1"*

("A1" changed to Agricultural "A" by Bylaw 791-10)

Bylaw 382/03, October 2003

PT of SE 13-106-14-W5M



Location: *La Crete Rural*

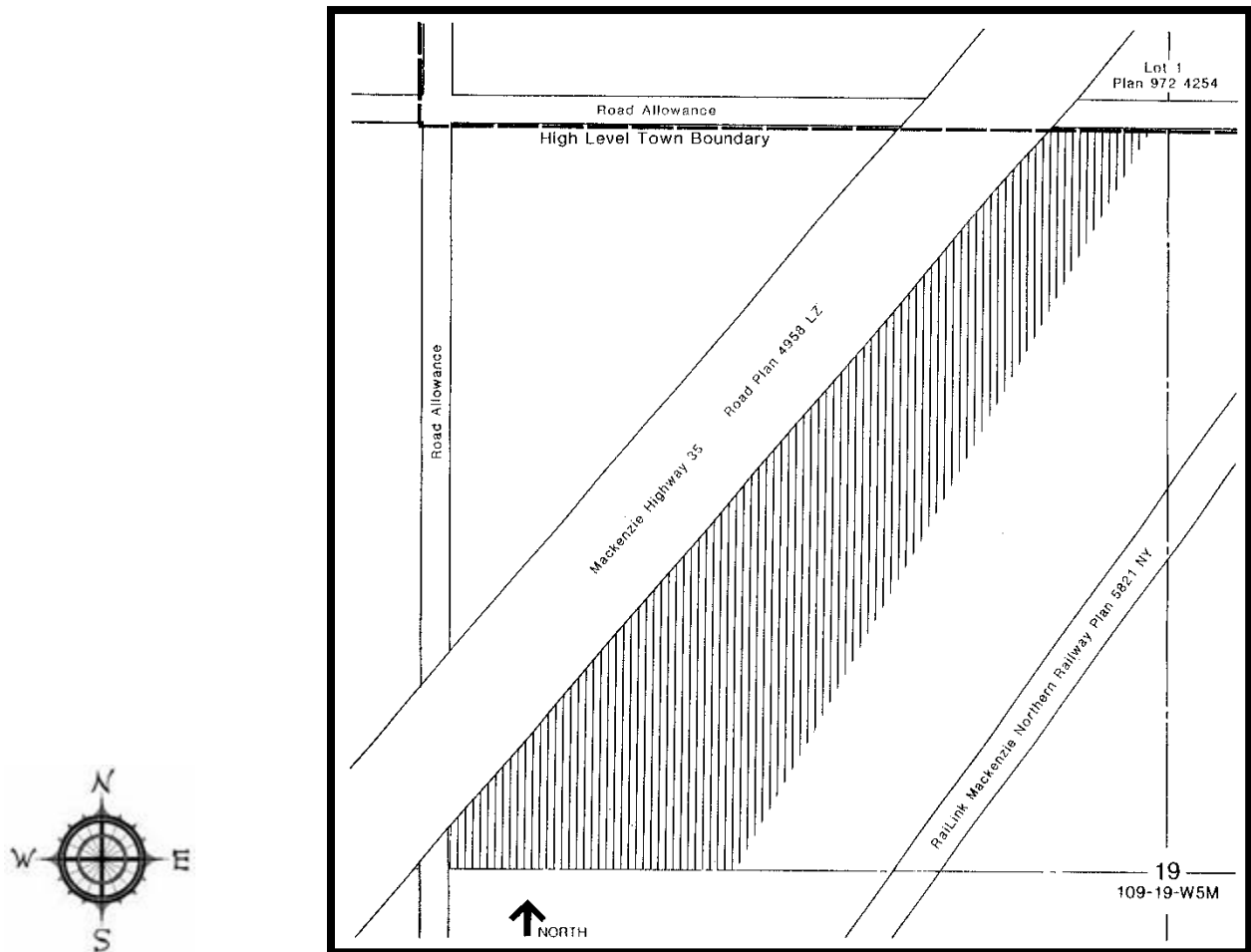
Rezoned from: *Agricultural District 1 "A1"*

To: *Direct Control District 3 "DC3"*

("DC3" changed to Direct Control "DC", "DC" changed to Direct Control 1 "DC1" by Bylaw 1066-17)

Bylaw 388/03, November 2003

PT of NW 19-109-19-W5M



Location: *High Level Rural*

Rezoned from: *Highway Development District
“HD”*

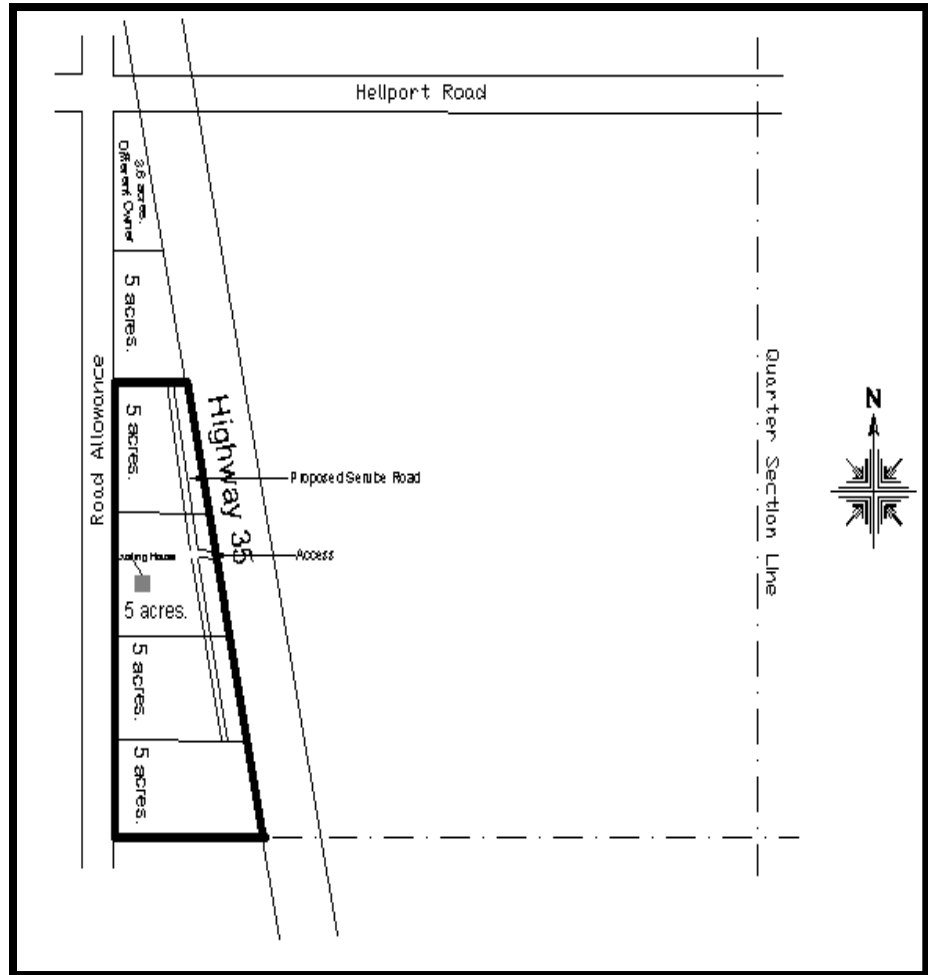
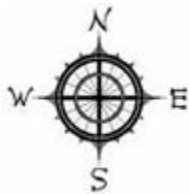
To: *Agricultural District 1 “A1”*

(“A1” changed to Agricultural “A” by Bylaw 791-10)

Bylaw 407/04, April 2004

PT of NW 21-110-19-W5M

I.D.P. Area



Location: *High Level Rural*

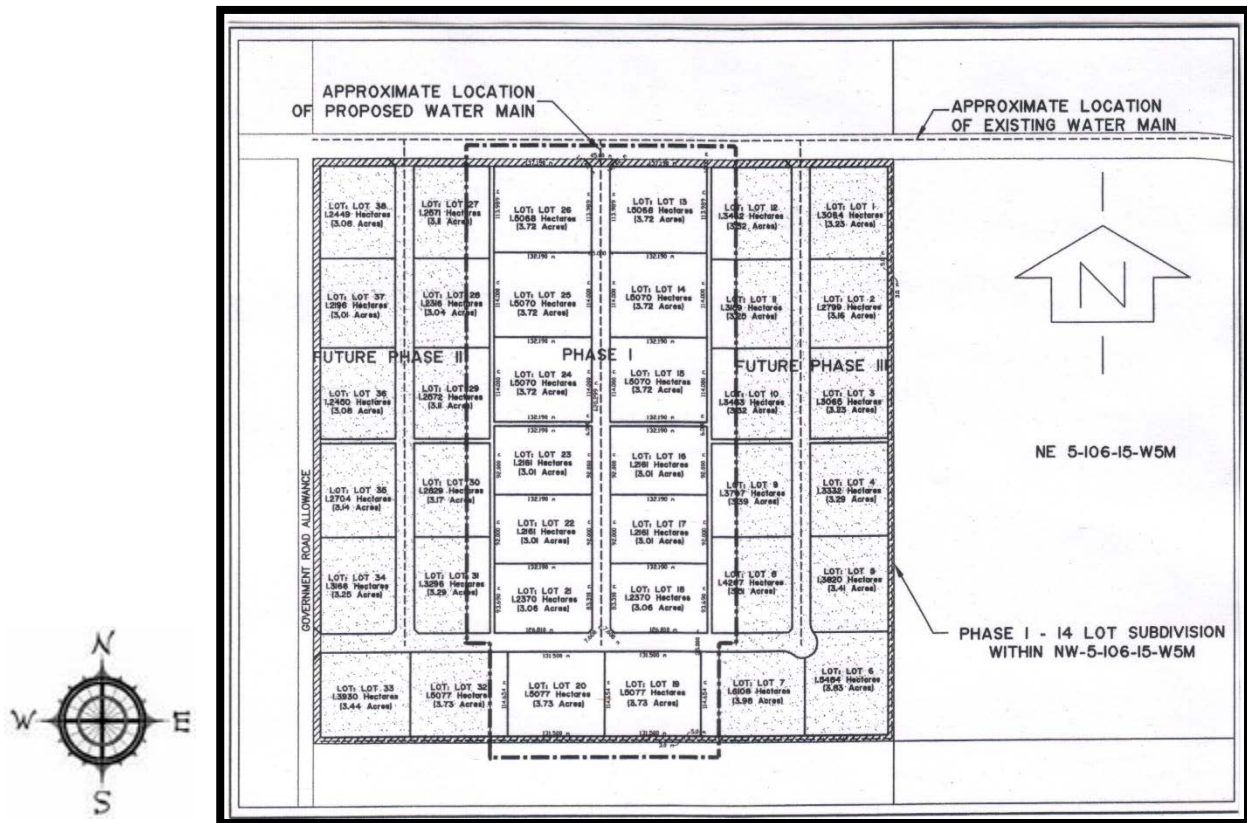
Rezoned from: *Agricultural District 1 "A1"*

To: *Rural Country Residential District 2 "RC2"*

("RC2" changed to Rural Country Residential 1 "RCR1" by Bylaw 1066-17)

Bylaw 416/04, May 2004

NW 5-106-15-W5M



Location: *La Crete Rural*

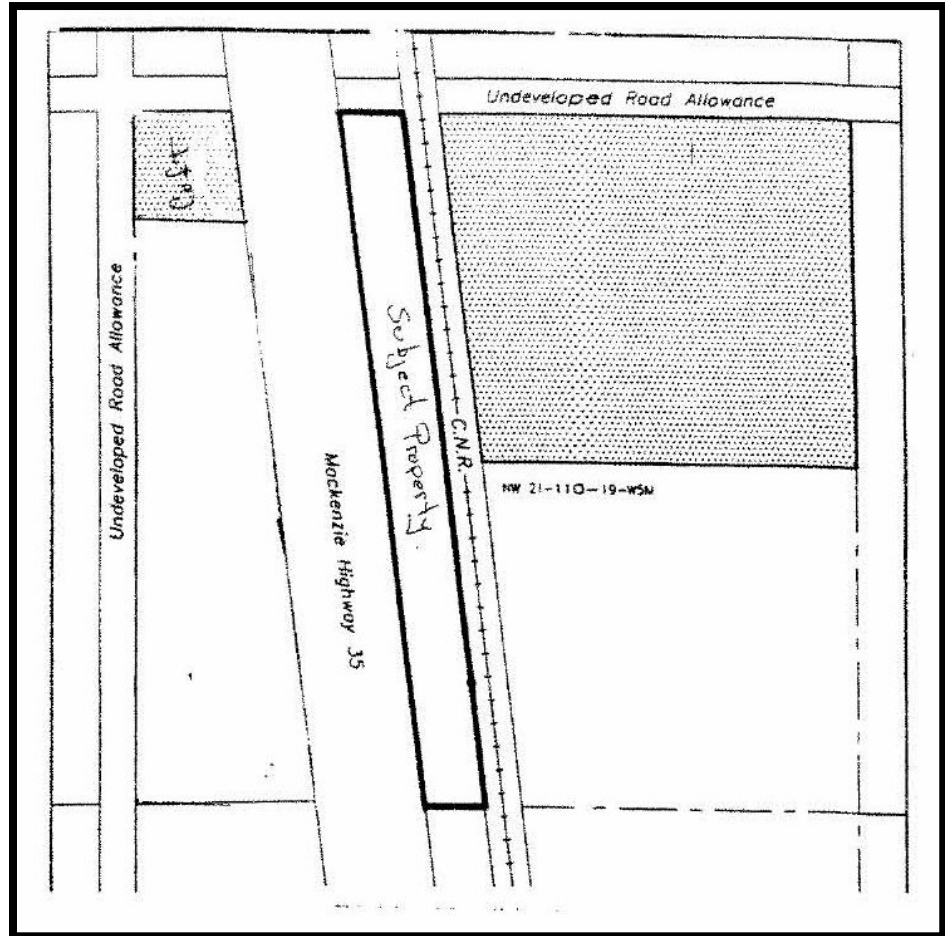
Rezoned from: *Rural Country Residential District 1 "RC1" and Rural Country Residential District 2 "RC2"*

To: *Rural Country Residential District 3 "RC3"*

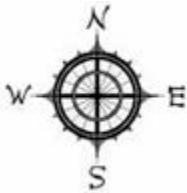
("RC3" and "RC4" combined to form new Rural Country Residential 3 "RC3", "RC3" changed to Rural Country Residential 3 "RCR3" by Bylaw 1066-17)

Bylaw 433/04, May 2004

PT of NW 21-110-19-W5M



I.D.P. Area



Location: *High Level Rural*

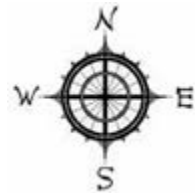
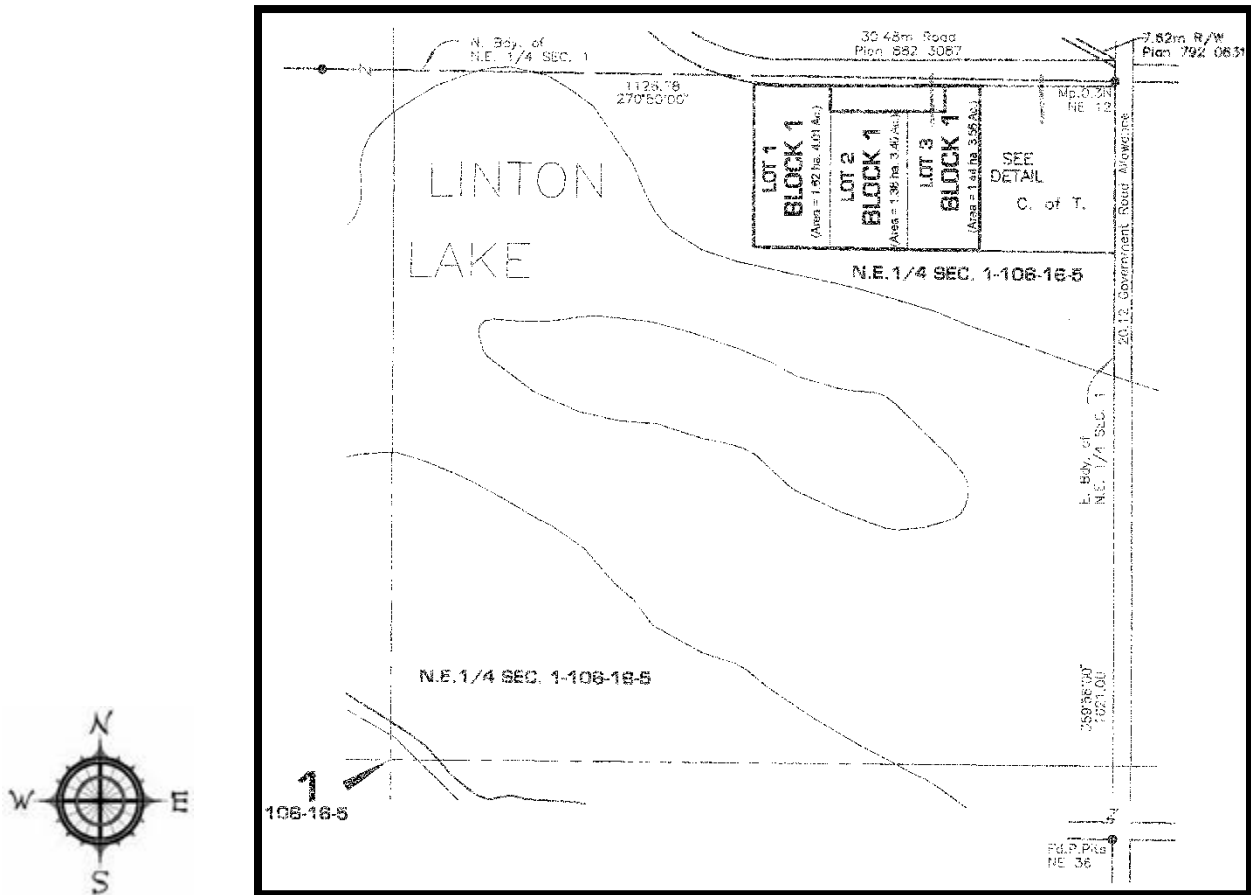
Rezoned from: *Agricultural District 1 "A1"*

To: *Rural Country Residential District 2 "RC2"*

("RC2" changed to Rural Country Residential 1 "RCR1" by Bylaw 1066-17)

Bylaw 441/04, July 2004

PT of NE 1-106-16-W5M



Location: *La Crete Rural*

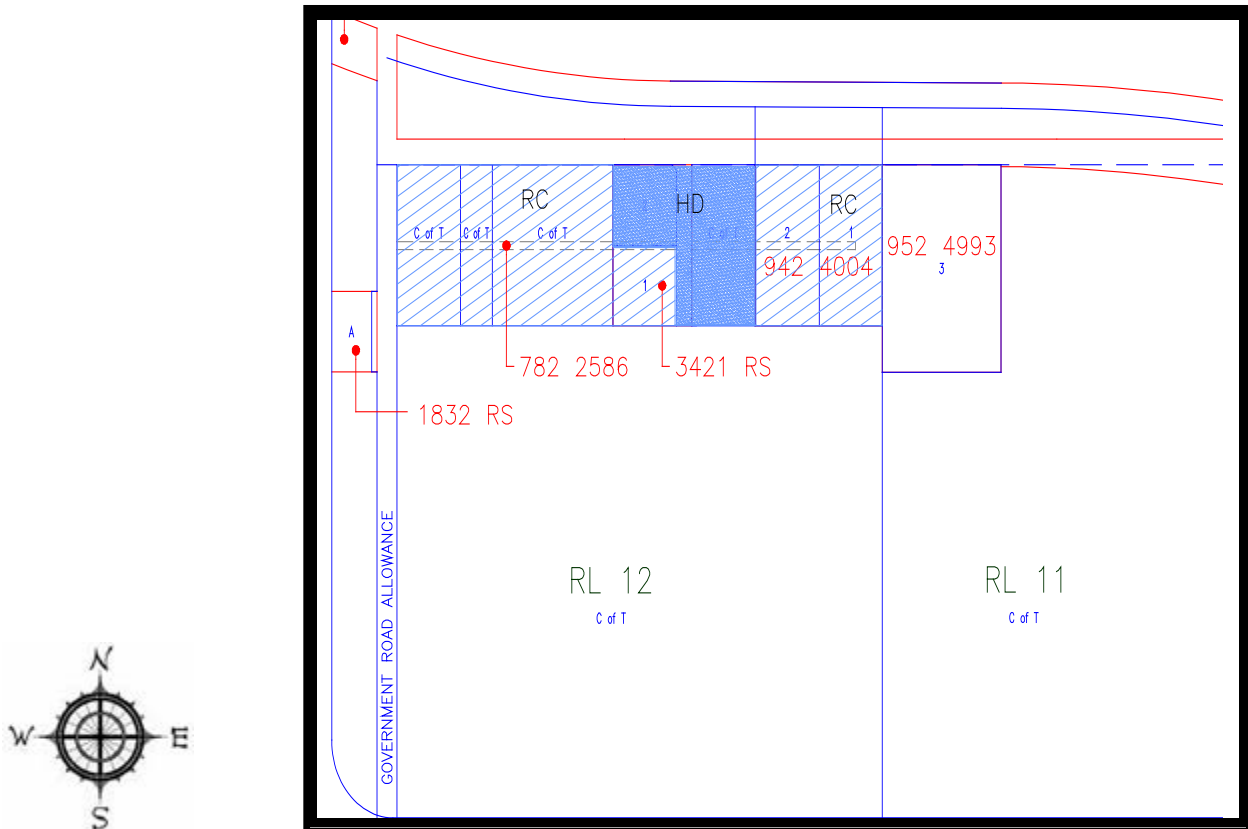
Rezoned from: *Agricultural District 1 "A1"*

To: *Rural Country Residential District 3 "RC3"*

("RC3" and "RC4" combined to form new Rural Country Residential 3 "RC3", "RC3" changed to Rural Country Residential 3 "RCR3" by Bylaw 1066-17)

Bylaw 446/04, August 2004

FORTVER, RANGE 4, RIVER LOT 12



Location: *Fort Vermilion Rural*

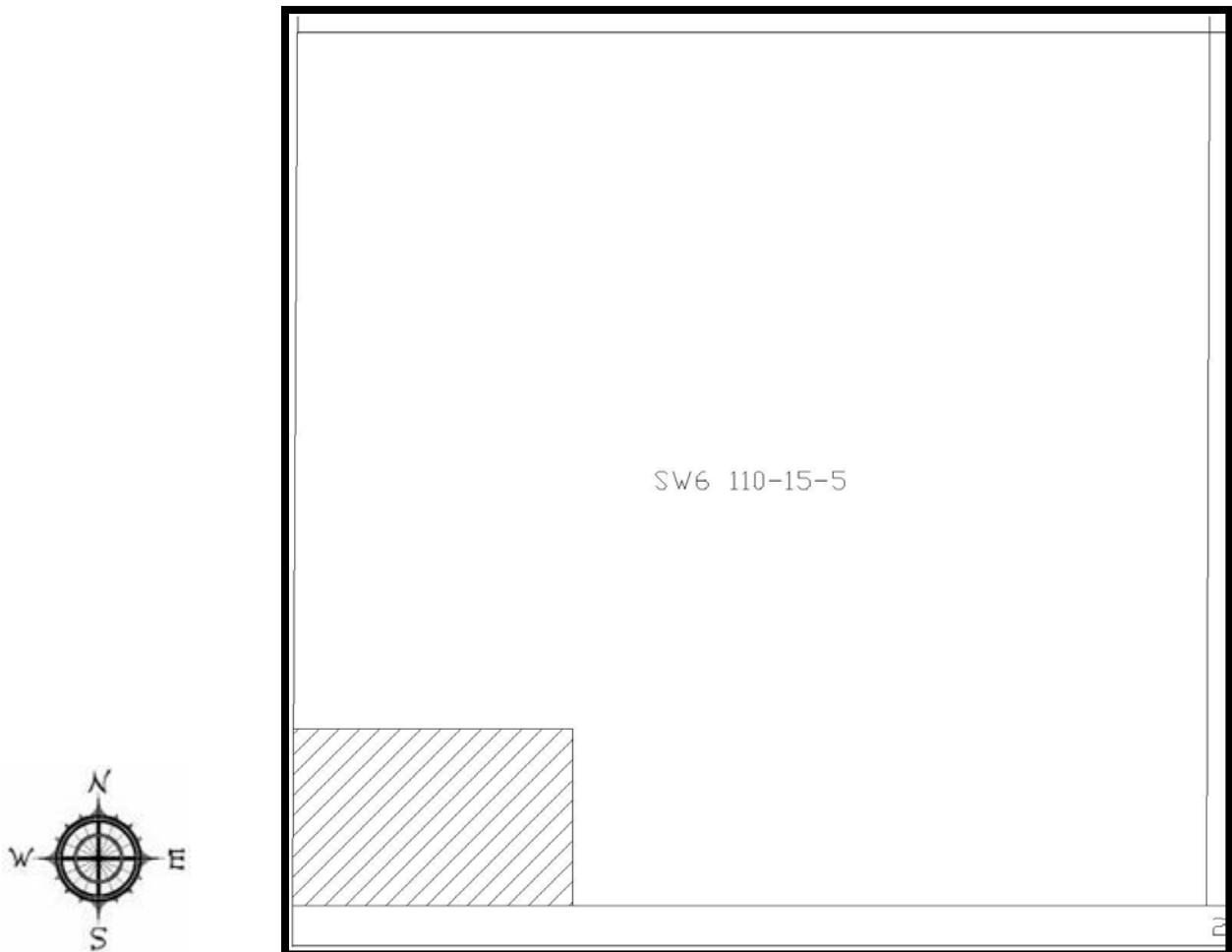
Rezoned from: *Agricultural District 1 "A1"*

To: *Rural Country Residential District 1 "RC1"
and Highway Development District "HD"*

("HD" changed to Highway Commercial "HC" by Bylaw 1066-17)

Bylaw 453/04, July 2004

PT of SW 6-110-15-W5M



Location: *High Level Rural*

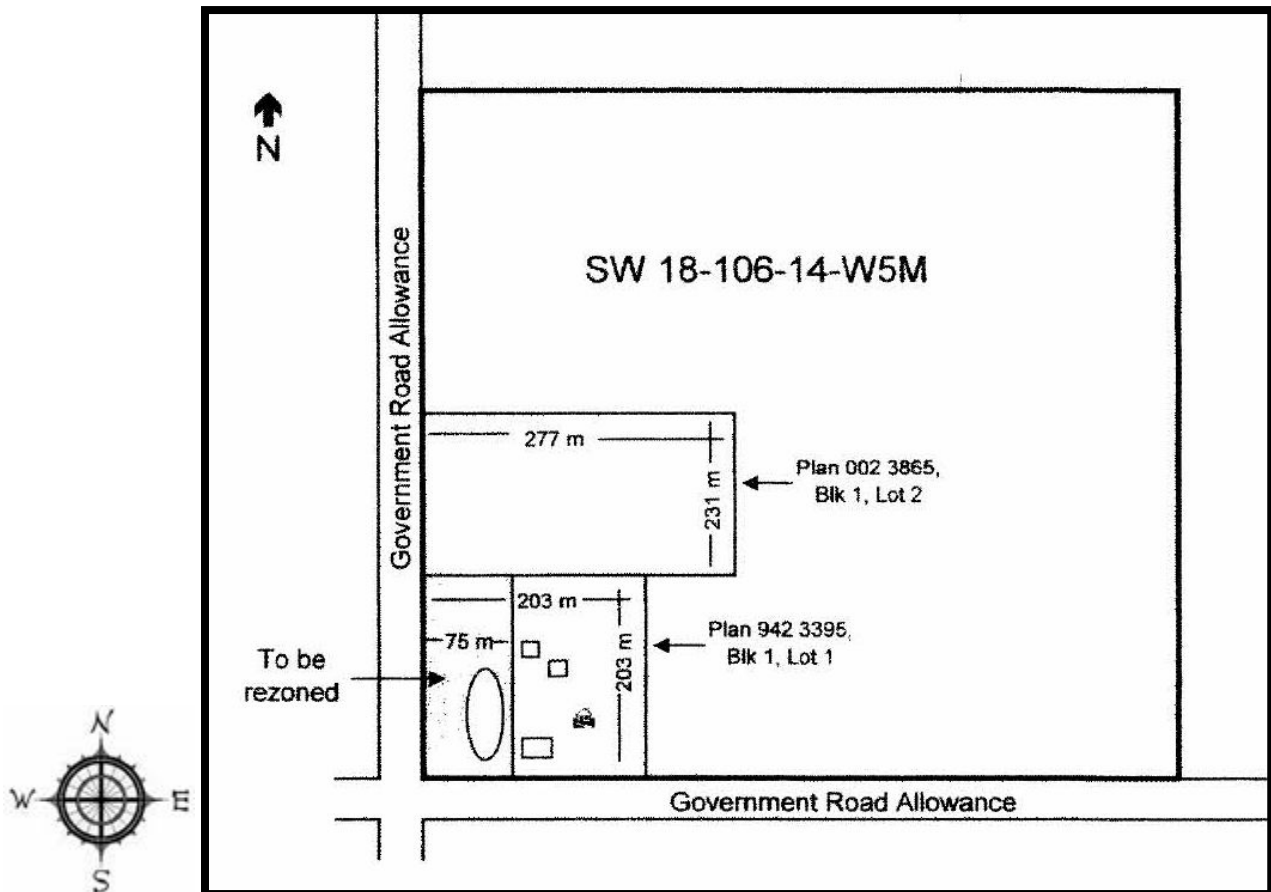
Rezoned from: *Agricultural District 1 "A1"*

To: *Rural Industrial District 1 "RM1"*

("RM1" changed to Rural Industrial District 1 "RI1", "RI1" changed to Rural Industrial "RI", "RI" changed to Rural Industrial Light "RIL" by Bylaw 1066-17)

Bylaw 466/04, September 2004

PT of SW 18-106-14-W5M



Location: *La Crete Rural*

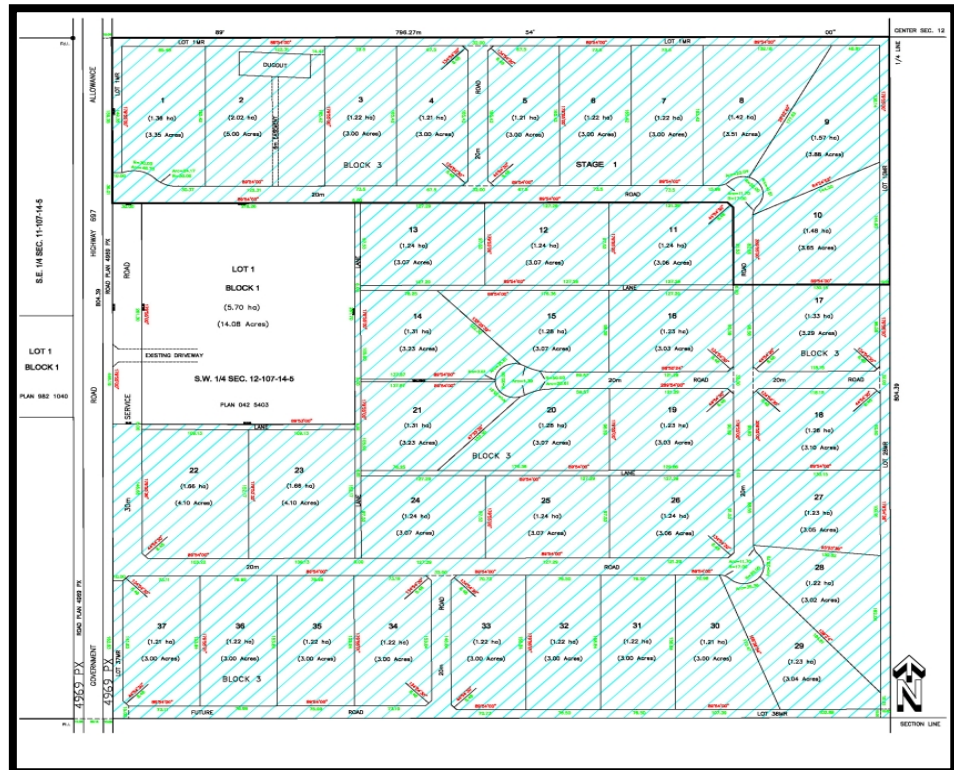
Rezoned from: *Agricultural District 1 "A1"*

To: *Highway Development District "HD"*

("HD" changed to Highway Commercial "HC" by Bylaw 1066-17)

Bylaw 468/04, October 2004

PT of SW 12-107-14-W5M



Location: *Blumenort*

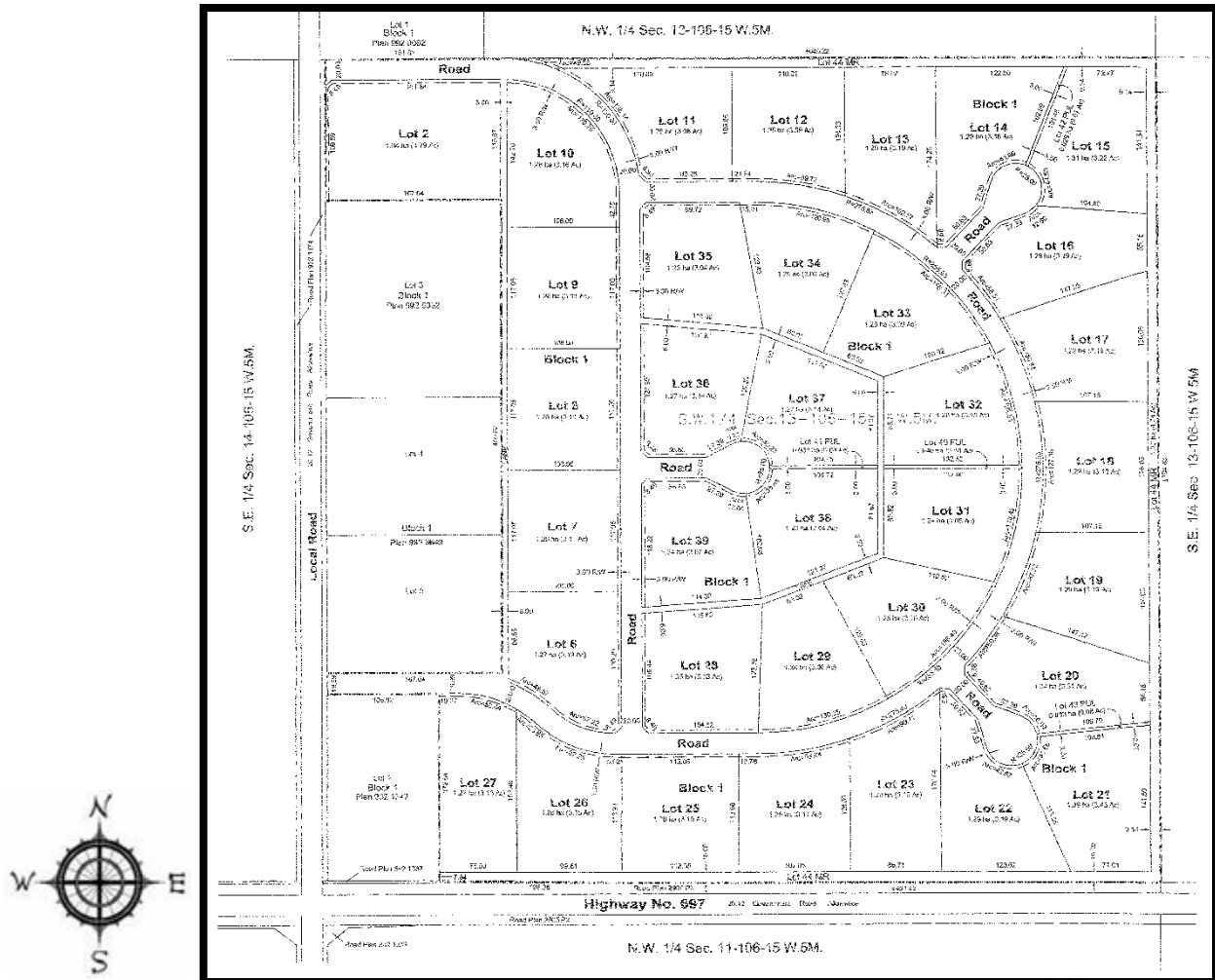
Rezoned from: *Agricultural District 1 "A1"*

To: *Rural Country Residential District 3 "RC3"*

("RC3" and "RC4" combined to form new Rural Country Residential 3 "RC3", "RC3" changed to Rural Country Residential 3 "RCR3" by Bylaw 1066-17)

Bylaw 509/05, January 2006

PT of SW 13-106-15-W5M



Location: *La Crete Rural*

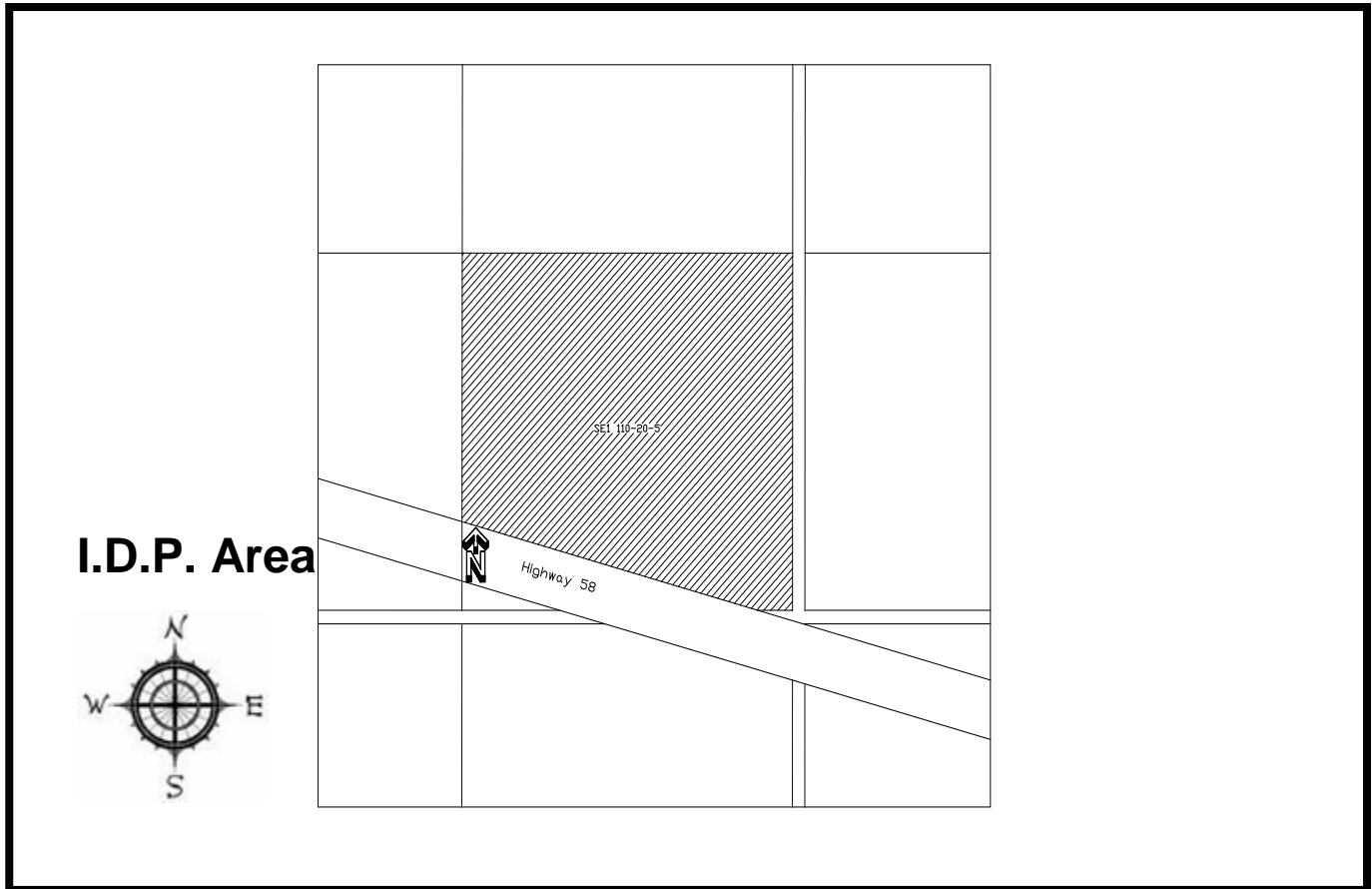
Rezoned from: *Agricultural District 1 "A1"*

To: *Country Residential District 4 "RC4"*

("RC3" and "RC4" combined to form new Rural Country Residential 3 "RC3", "RC3" changed to Rural Country Residential 3 "RCR3" by Bylaw 1066-17)

Bylaw 513/05, August 2005

PT of SE 1-110-20-W5M



Location: *High Level Rural*

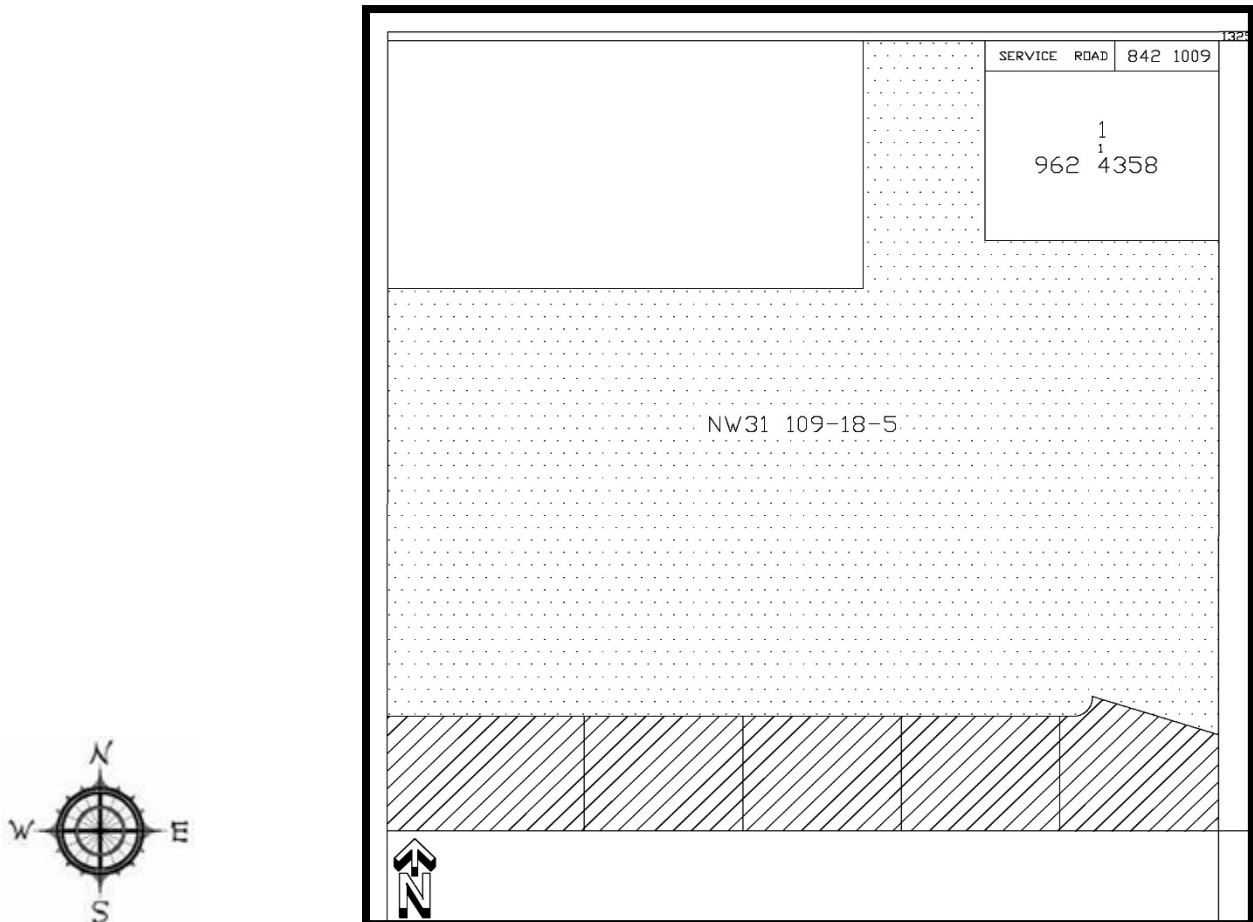
Rezoned from: *Agricultural District 1 "A1"*

To: *Direct Control District 3 "DC3"*

("DC3" changed to Direct Control "DC", "DC" changed to Direct Control 1 "DC1" by Bylaw 1066-17)

Bylaw 515/05, September 2005

PT of NW 31-109-18-W5M



Location: *High Level Rural*

Rezoned from: *Rural Country Residential District 2 "RC2"*

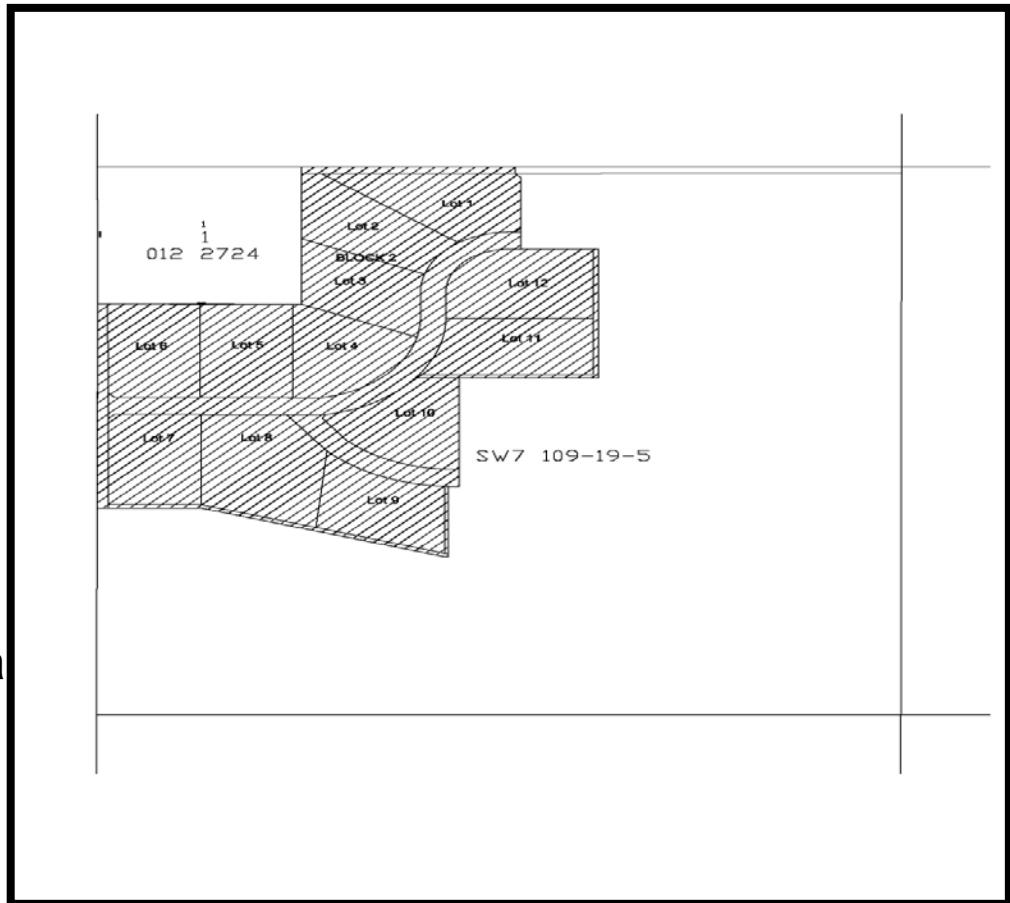
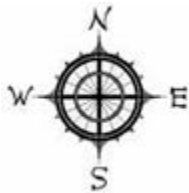
To: *Rural Country Residential District 3 "RC3"*

("RC3" and "RC4" combined to form new Rural Country Residential 3 "RC3", "RC3" changed to Rural Country Residential 3 "RCR3" by Bylaw 1066-17)

Bylaw 525/05, November 2005

PT of SW 7-109-19-W5M

I.D.P. Area



Location: *High Level Rural*

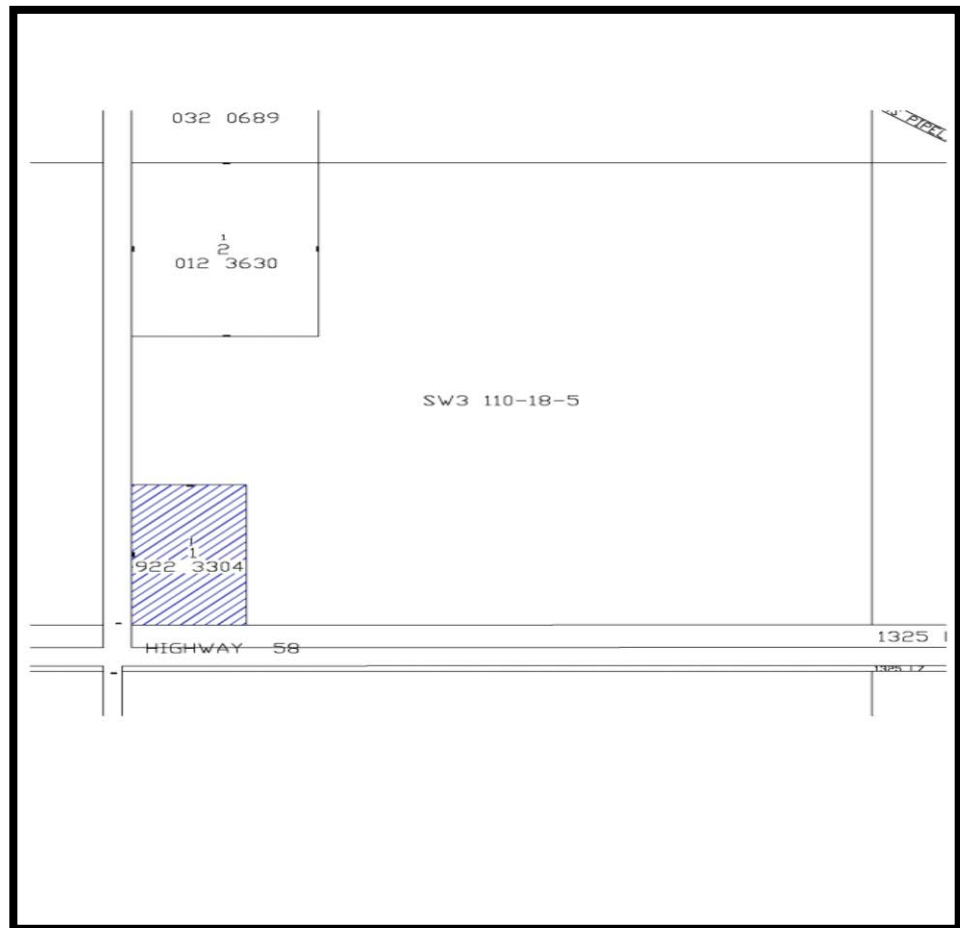
Rezoned from: *Agricultural District 1 "A1"*

To: *Country Residential District 3 "RC3"*

("RC3" and "RC4" combined to form new Rural Country Residential 3 "RC3", "RC3" changed to Rural Country Residential 3 "RCR3" by Bylaw 1066-17)

Bylaw 535/05, February 2006

PT of SW 3-110-18-W5M



Location: *Rural High Level*

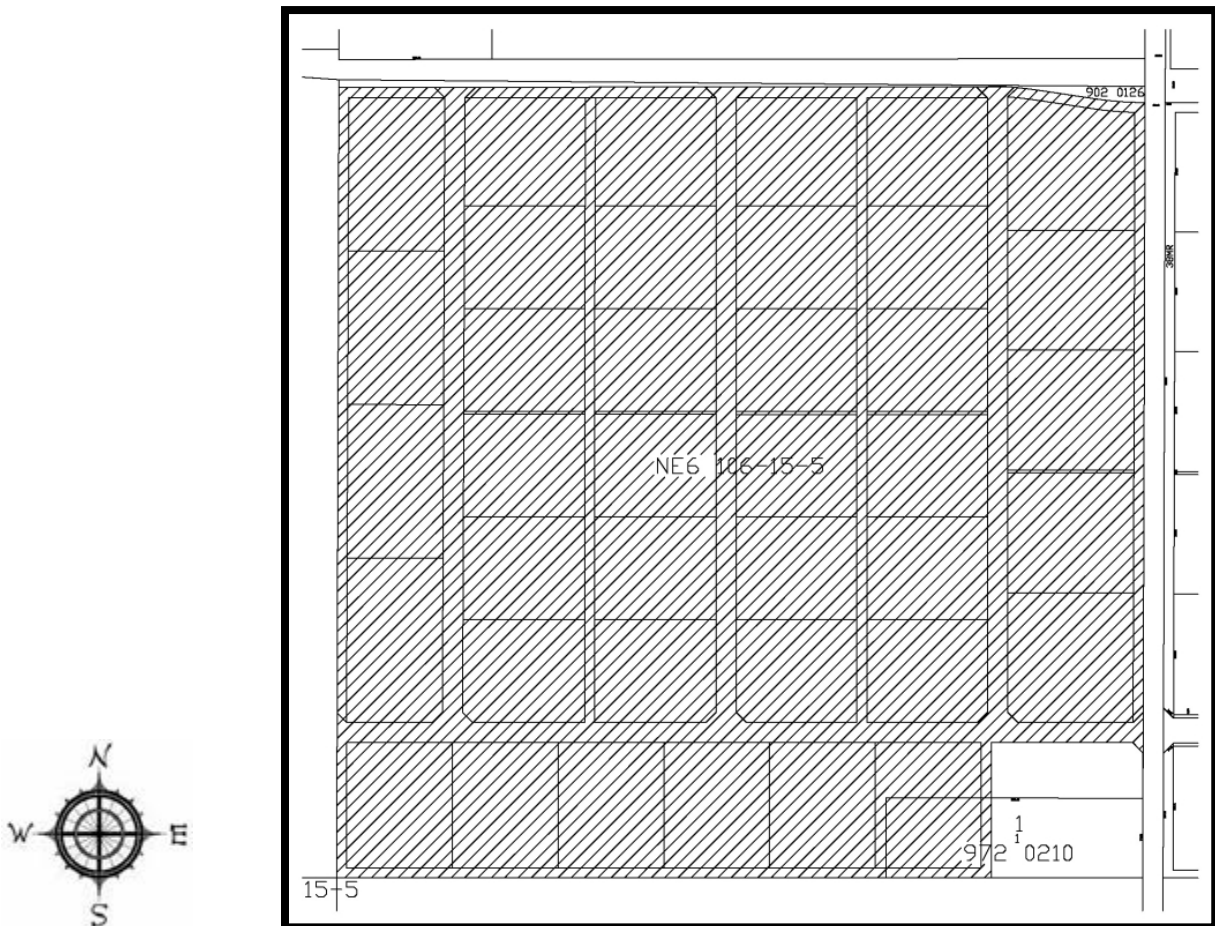
Rezoned from: *Agricultural District 1 "A1"*

To: *Rural Industrial District "RI1"*

("RI1" changed to Rural Industrial "RI", "RI" changed to Rural Industrial Light "RIL" by Bylaw 1066-17)

Bylaw 551/06, February 2006

PT of NE 6-106-15-W5M



Location: *La Crete Rural*

Rezoned from: *Agricultural District 1 "A1"*

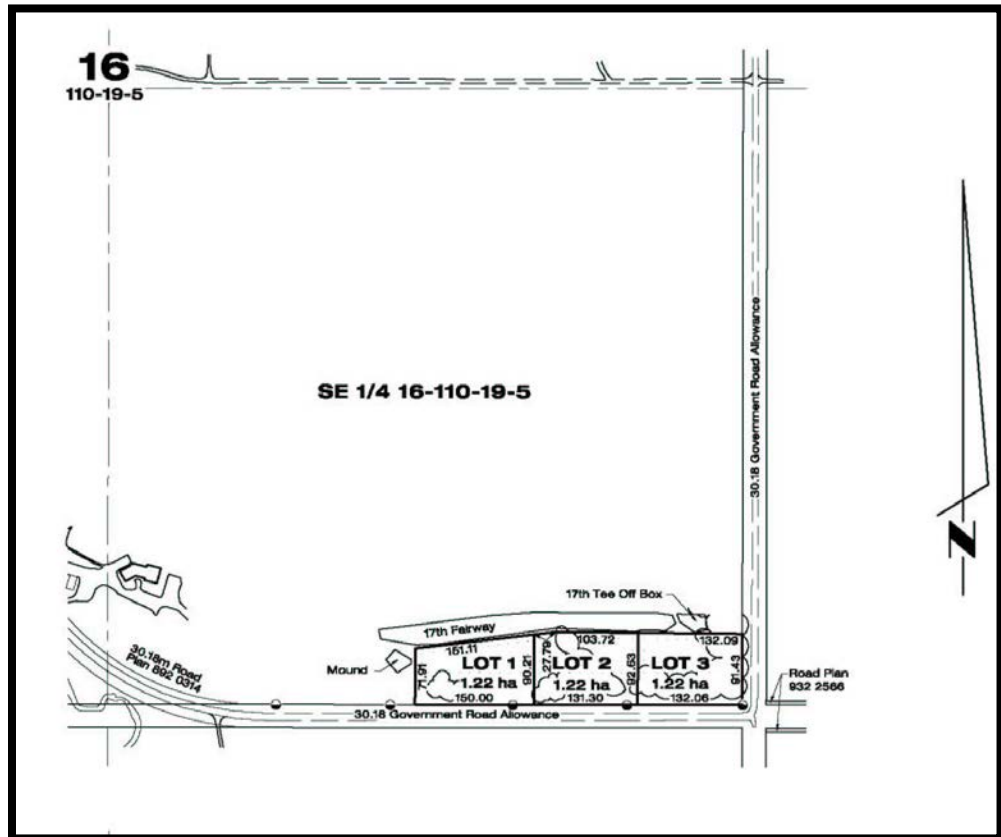
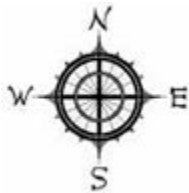
To: *Rural Country Residential District 3 "RC3"*

("RC3" and "RC4" combined to form new Rural Country Residential 3 "RC3", "RC3" changed to Rural Country Residential 3 "RCR3" by Bylaw 1066-17)

Bylaw 553/06, March 2006

PT of SE 16-110-19-W5M

I.D.P. Area



Location: *Rural High Level*

Rezoned from: *Agricultural District 1 "A1"*

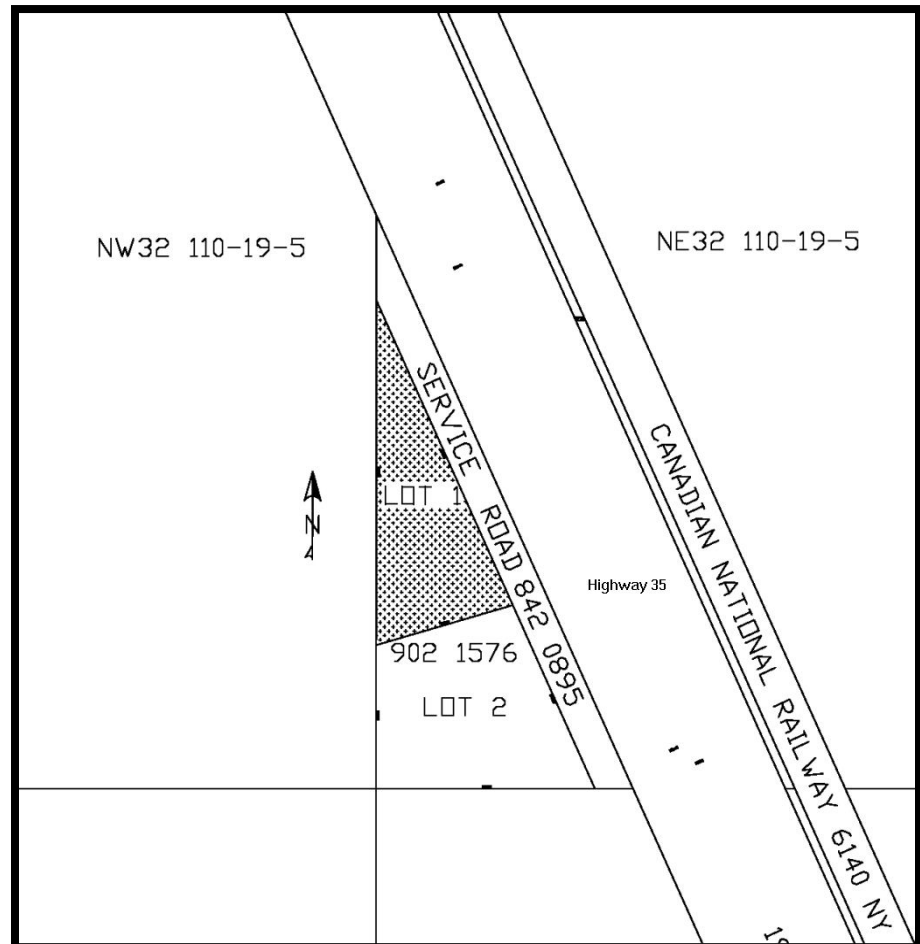
To: *Rural Country Residential District 4 "RC4"*

("RC3" and "RC4" combined to form new Rural Country Residential 3 "RC3", "RC3" changed to Rural Country Residential 3 "RCR3" by Bylaw 1066-17)

Bylaw 581/06, April 2007

PT of NE 32-110-19-W5M

I.D.P. Area



Location: *High Level Rural*

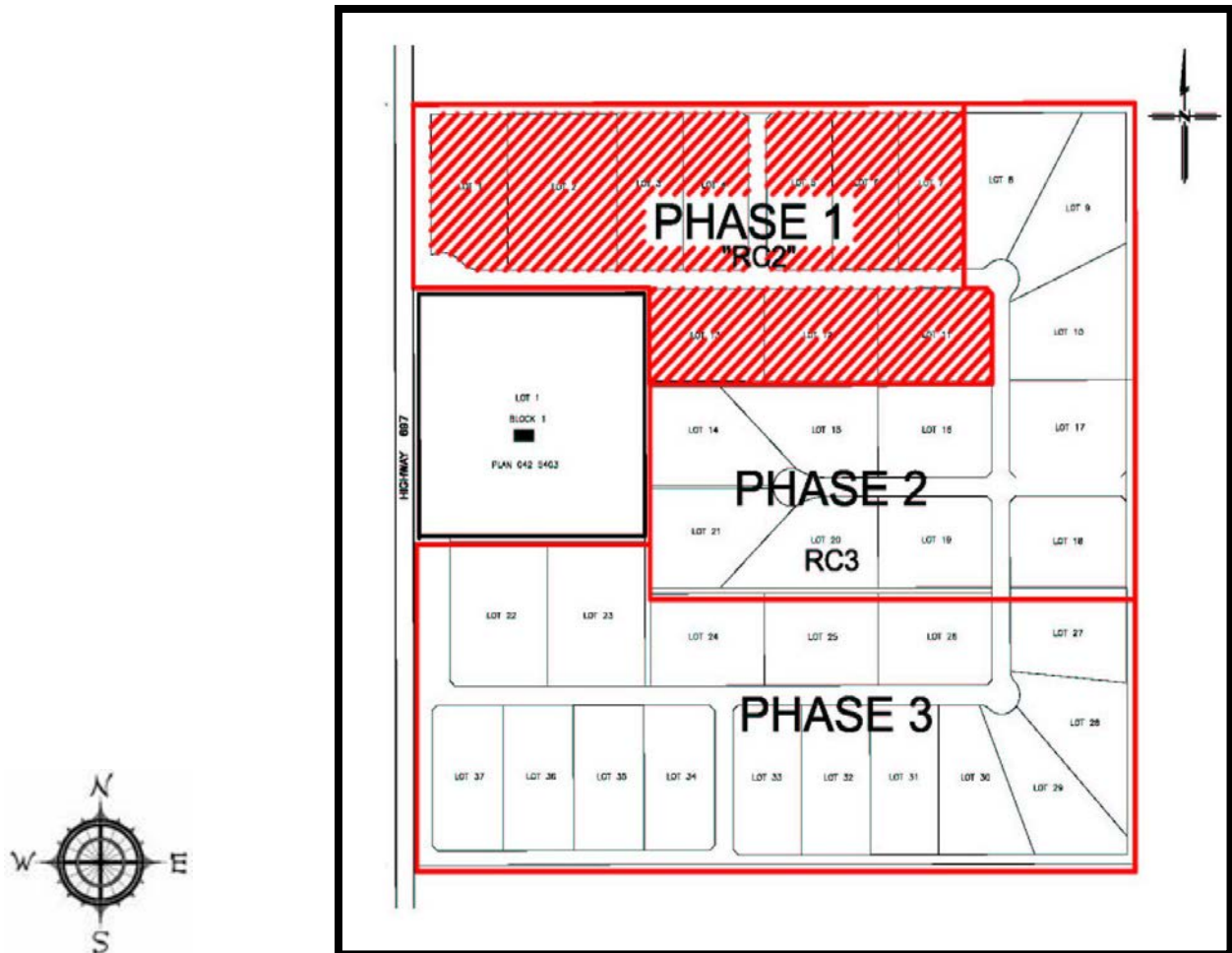
Rezoned from: *Rural Country Residential District 2 "RC2"*

To: *Agricultural District 1 "A1"*

("A1" changed to Agricultural "A" by Bylaw 791-10)

Bylaw 606/06, October 2006

PT of SW 12-107-14-W5M



Location: *Blumenort*

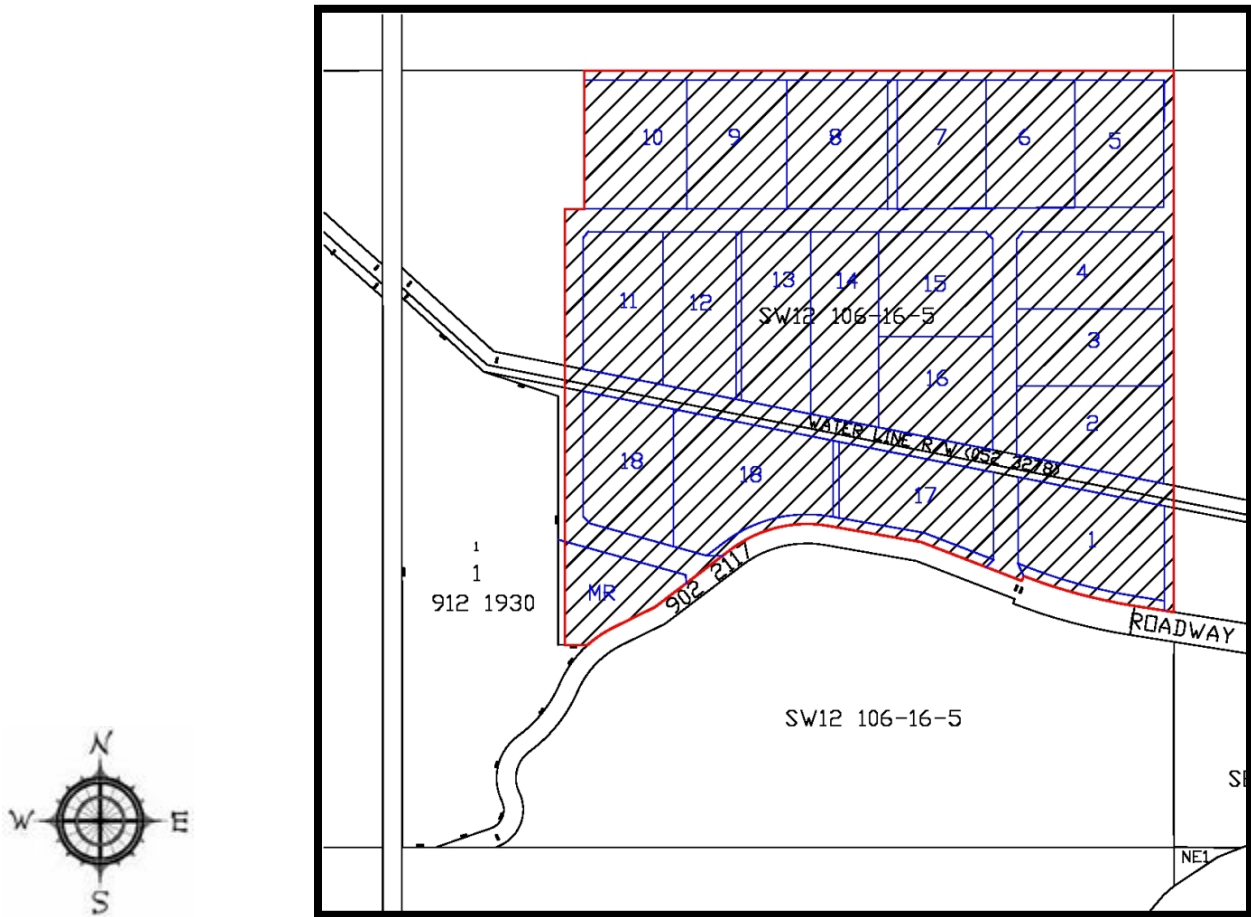
Rezoned from: *Rural Country Residential District 3 "RC3"*

To: *Rural Country Residential District 2 "RC2"*

("RC2" changed to Rural Country Residential 2 "RCR2" by Bylaw 1066-17)

Bylaw 610/07, March 2007

PT of SW 12-106-16-W5M



Location: *La Crete Rural*

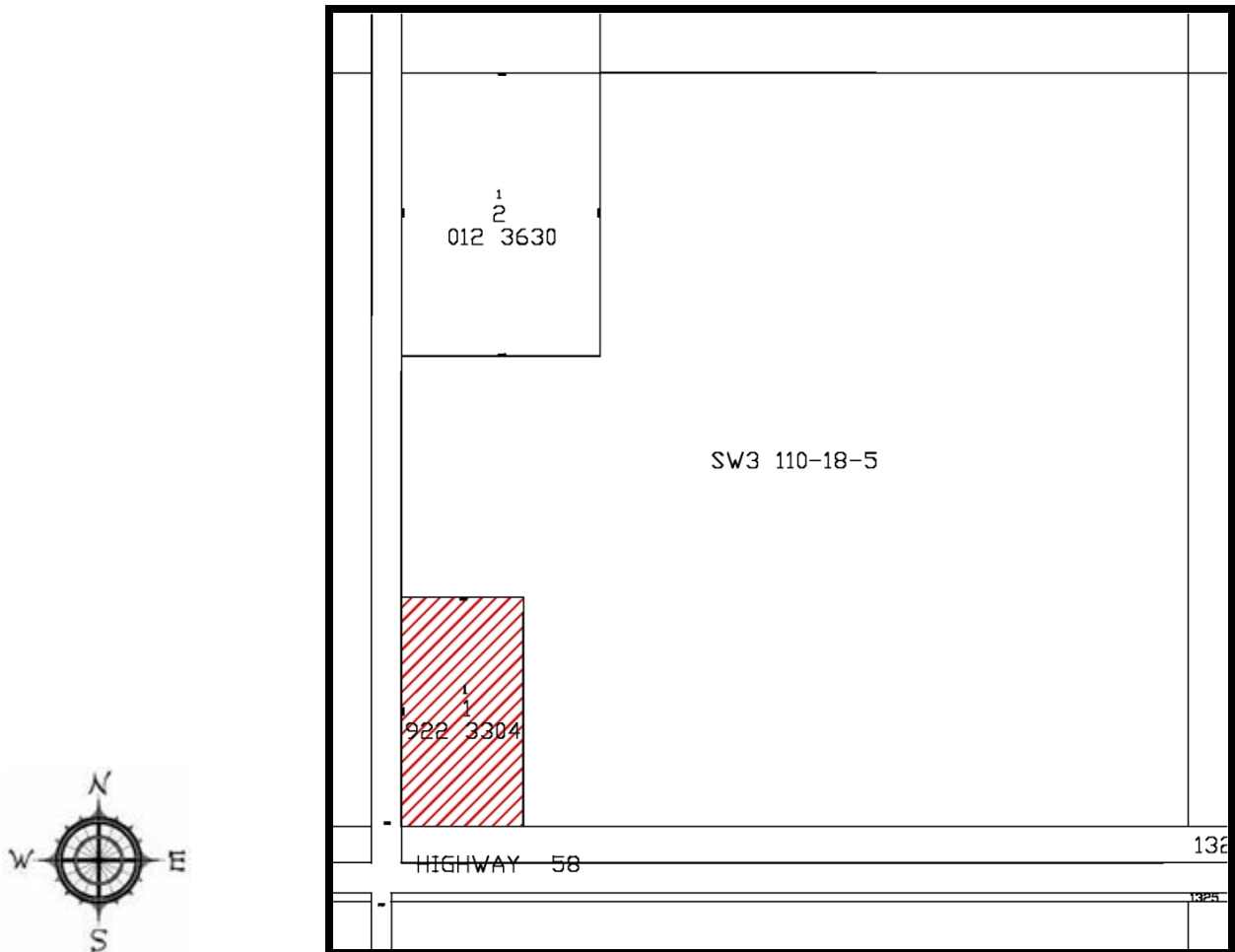
Rezoned from: *Agricultural District 1 "A1"*

To: *Rural Country Residential District 1 "RC1"*

("RC1" changed to Rural Country Residential 1 "RCR1" by Bylaw 1066-17)

Bylaw 628/07, June 2007

PT of SW 3-110-18-W5M



Location: *High Level Rural*

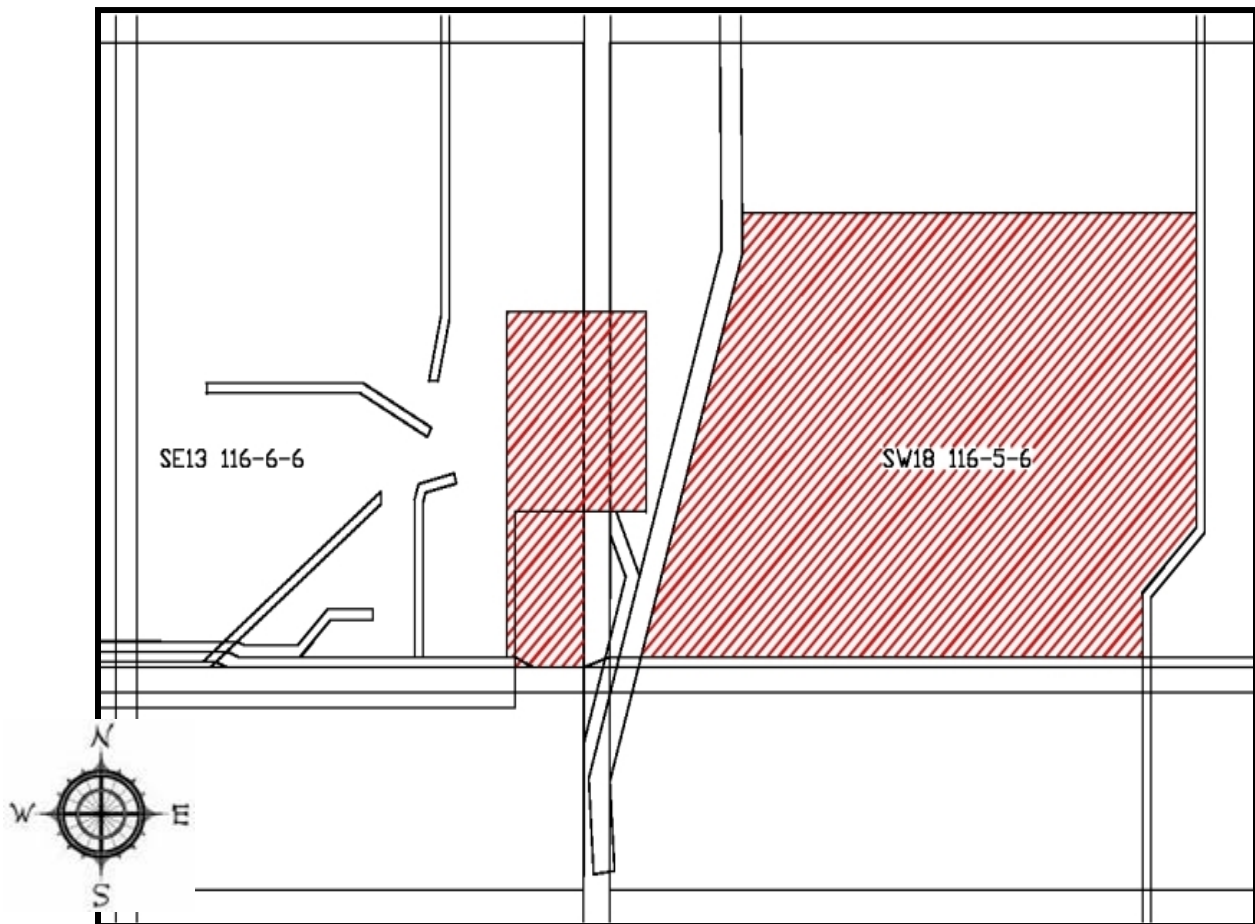
Rezoned from: *Rural Industrial District 1 "RI1"*

To: *Agricultural District 1 "A1"*

("A1" changed to Agricultural "A" by Bylaw 791-10)

Bylaw 642/07, August 2007

PT of SW 18-116-5-W6M and
PT of SE 13-116-6-W6M



Location: *Zama Lake Area*

Rezoned from: *Forestry District "F"*

To: *Direct Control District 3 "DC3"*

*("DC3" changed to Direct Control "DC", "DC" changed to Direct Control 1 "DC1" by
Bylaw 1066-17)*

Bylaw 653/07, November 2007

PT of SE 13-106-14-W5M



Location: *La Crete Rural*

Rezoned from: *Agricultural District 1 "A1"*

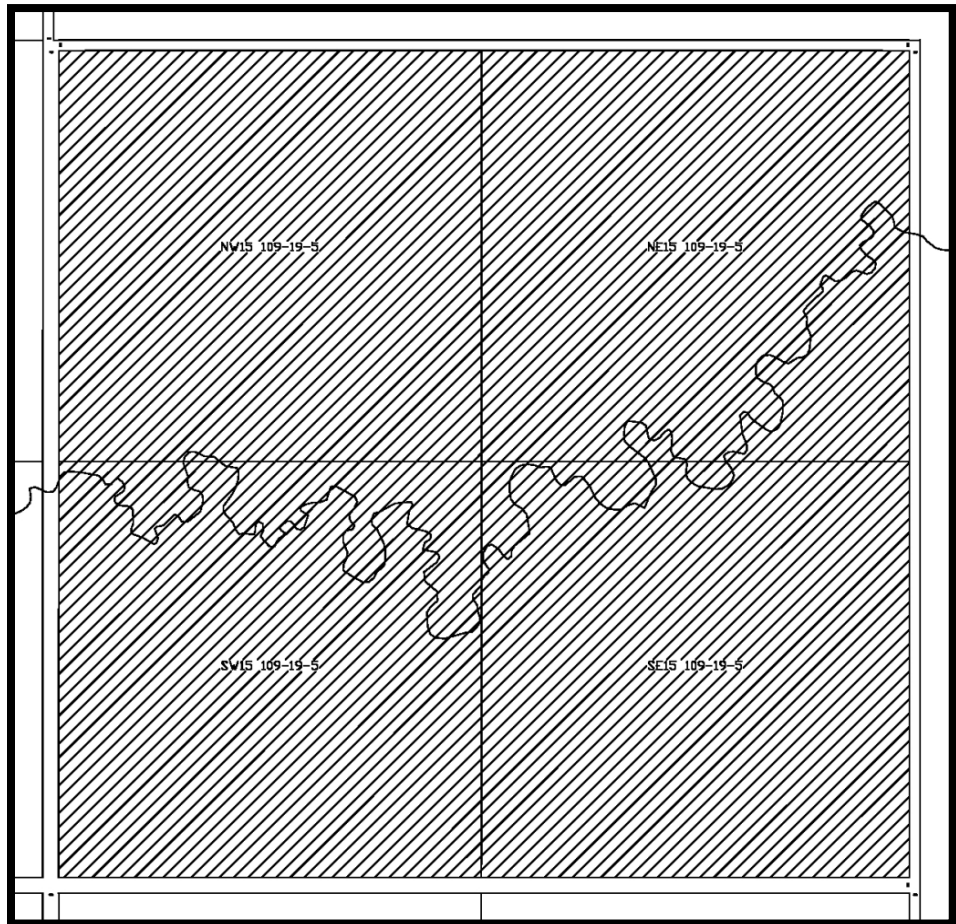
To: *Direct Control District 1 "DC1"*

("DC1" changed to Direct Control "DC", "DC" changed to Direct Control 1 "DC1" by Bylaw 1066-17)

Bylaw 665/08, March 2008

SECTION 15-109-19-W5M

I.D.P. Area



Location: *Rural High Level*

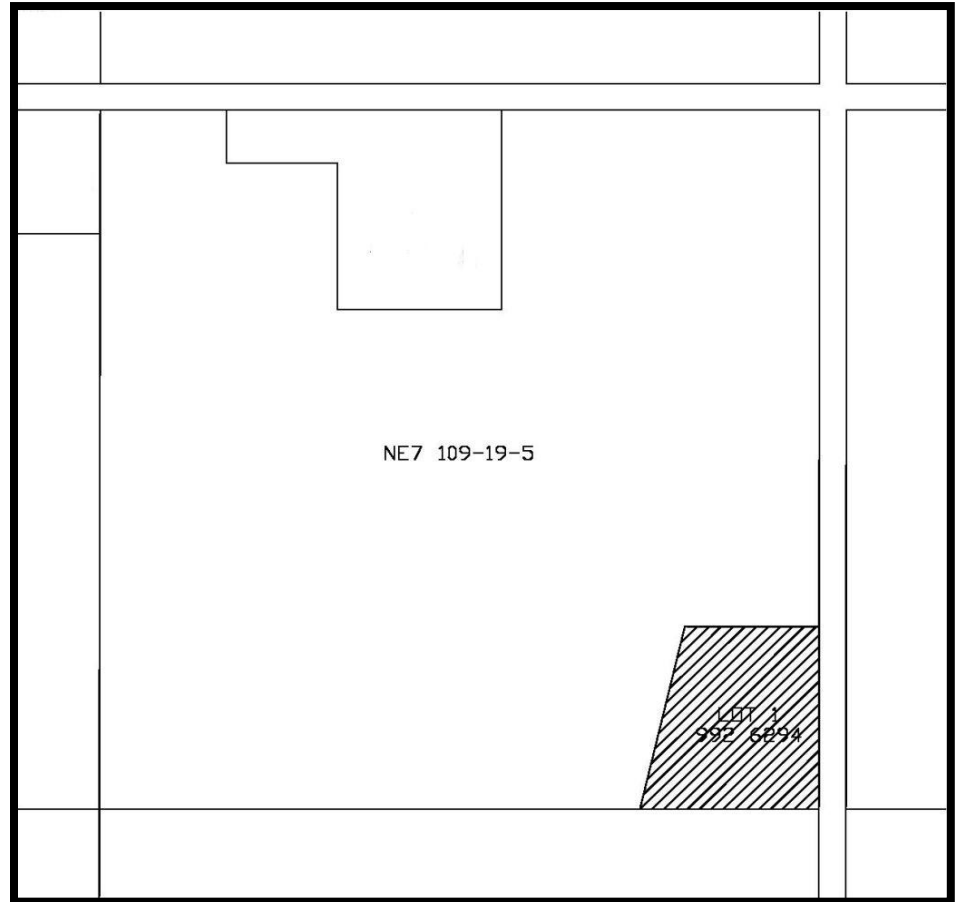
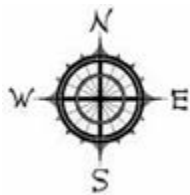
Rezoned from: *Agricultural District 1 "A1"*

To: *Residential Condominium District "RCD"*

("RCD" changed to Direct Control 2 "DC2" by Bylaw 1066-17)

Bylaw 674/08, June 2008

PT of NE 7-109-19-W5M



Location: *High Level Rural*

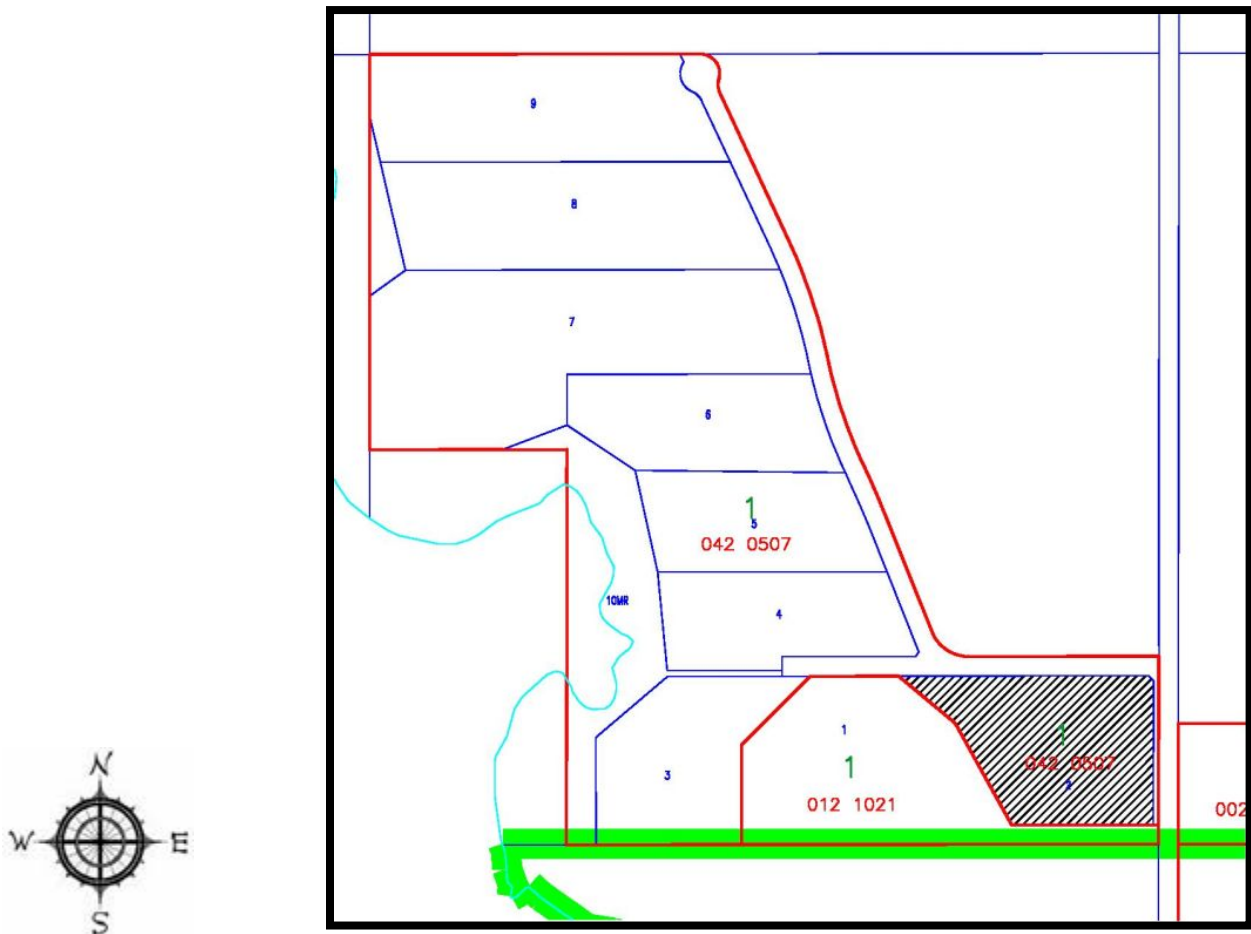
Rezoned from: *Agricultural District 1 "A1"*

To: *Rural Industrial District 1 "RI1"*

("RI1" changed to Rural Industrial "RI", "RI" changed to Rural Industrial Light "RIL" by Bylaw 1066-17)

Bylaw 682/08, November 2008

PT of NE 17-106-15-W5M



Location: *La Crete Rural (Aspen Lake Estates)*

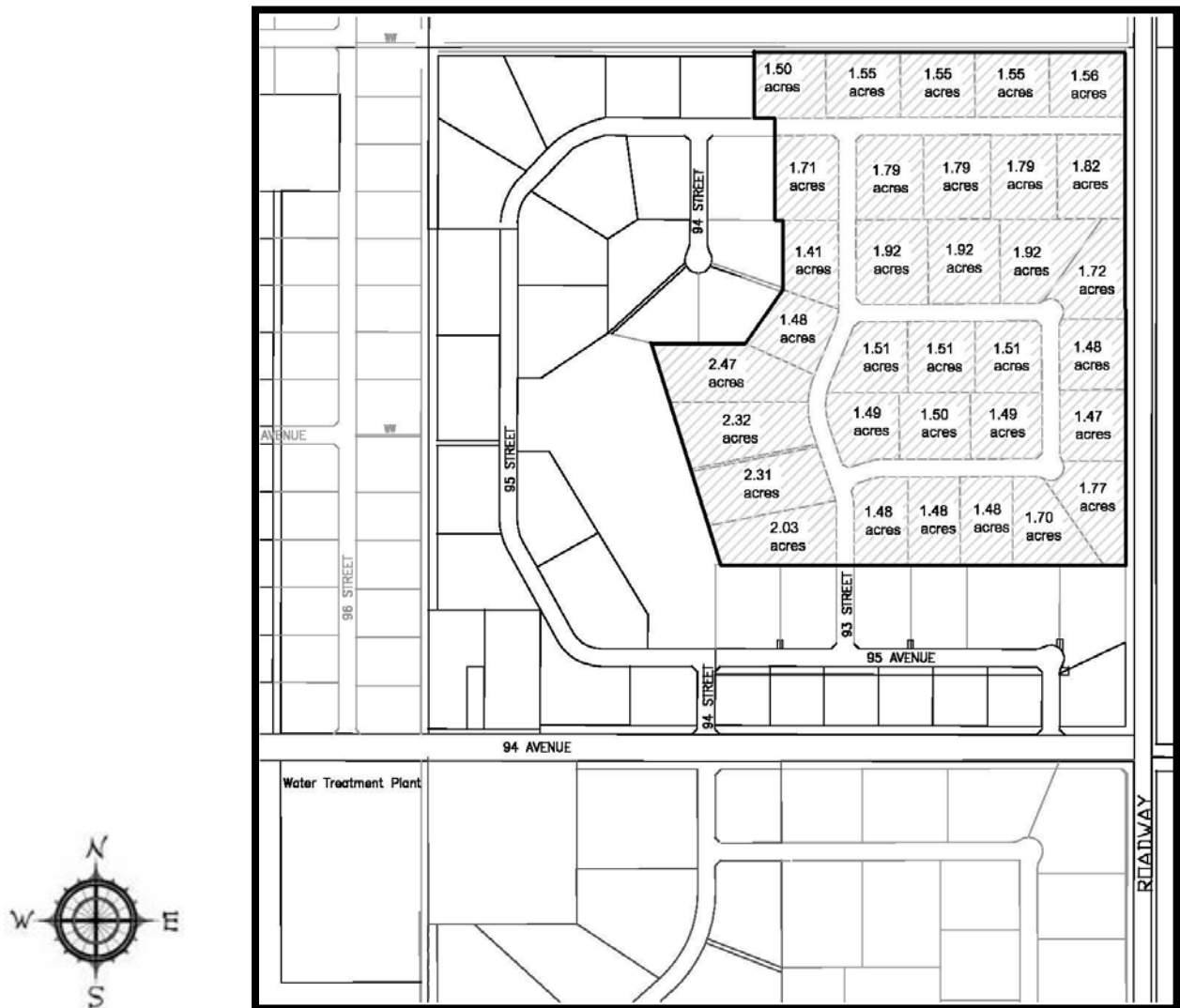
Rezoned from: *Rural Country Residential District 2 "RC2"*

To: *Public/Institutional District "HP"*

("HP" changed to Public/Institutional "P", "P" changed to Institutional "I" by Bylaw 1066-17)

Bylaw 698/09, February 2009

PT of SE 10-106-15-W5M

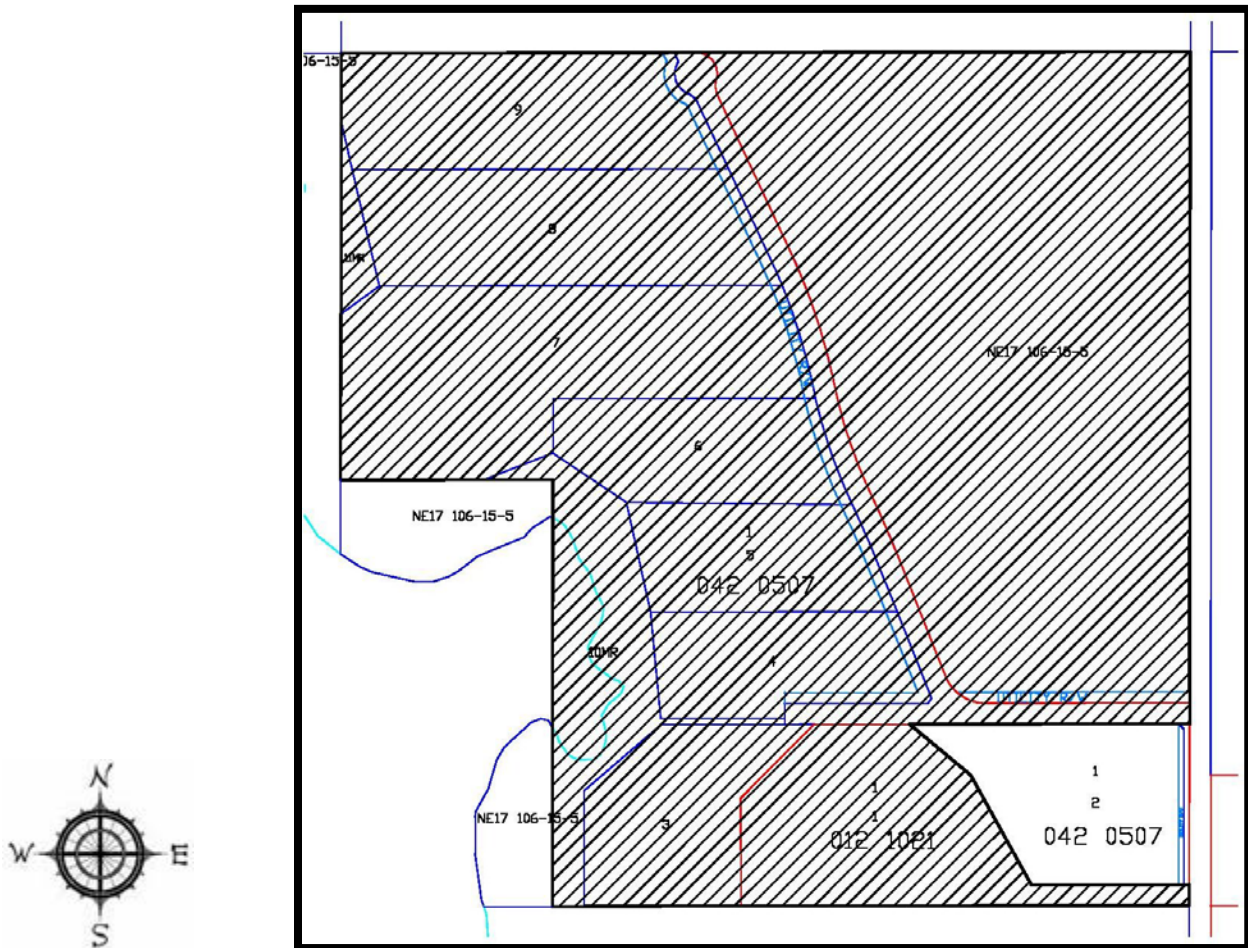


Location: *La Crete (North Country Acres)*

Motion: *Variance of Minimum Lot Sizes as Shown in the La Crete Area Structure Plan (Bylaw 508/05)*

Bylaw 701/09, March 2009

PT of NE 17-106-15-W5M



Location: *La Crete Rural (Aspen Lake Estates)*

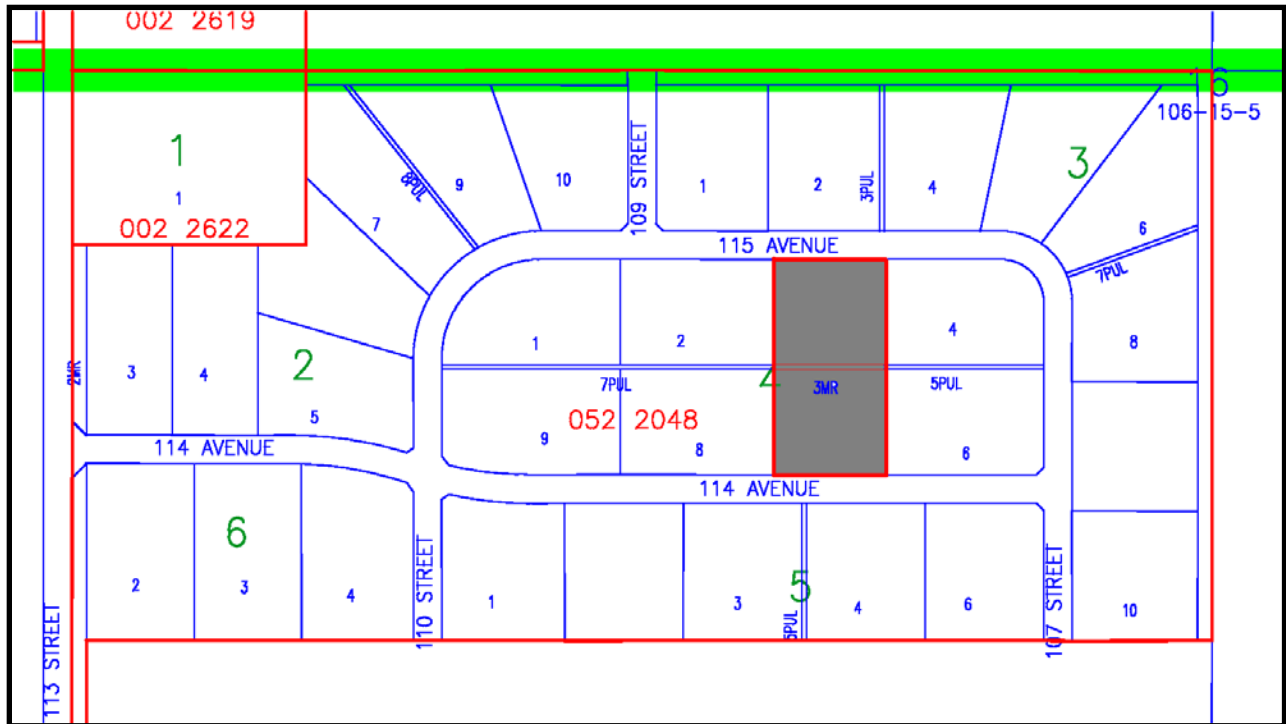
Rezoned from: *Rural Country Residential District 2 "RC2"*

To: *Rural Country Residential District 1 "RC1"*

("RC1" changed to Rural Country Residential 1 "RCR1" by Bylaw 1066-17)

Bylaw 702/09, March 2009

PLAN 052 2048, BLOCK 4, LOT 3

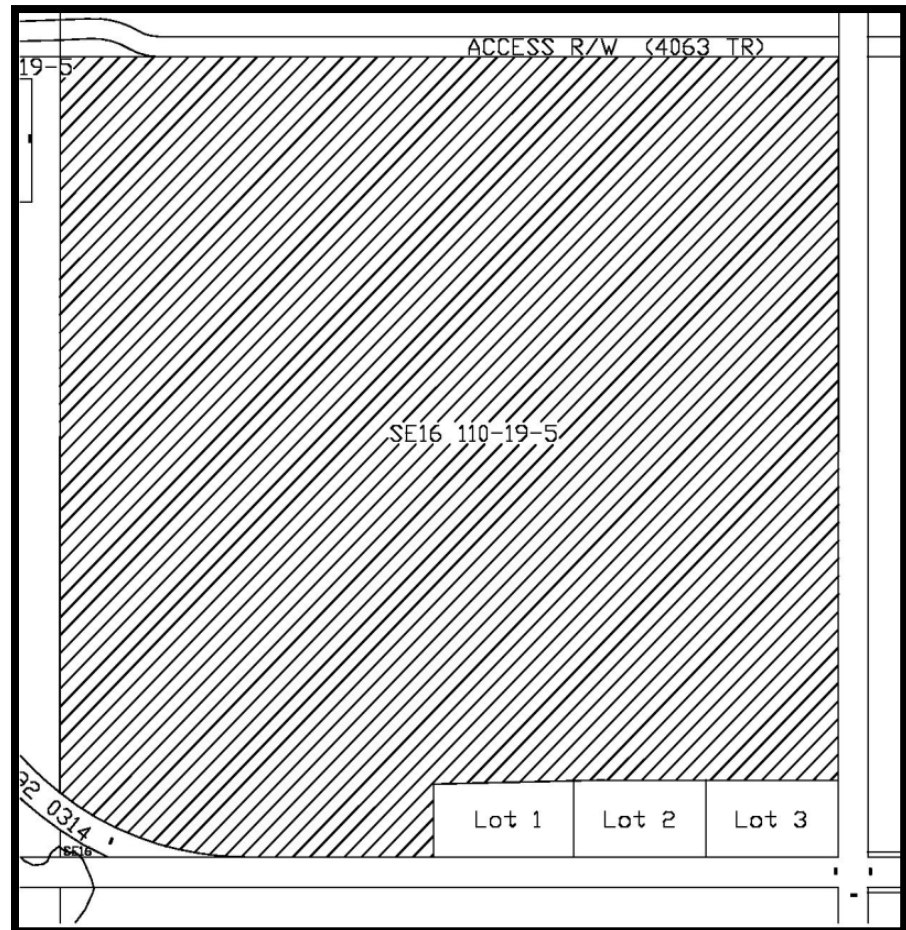
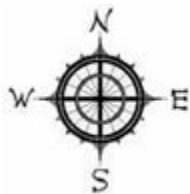


Location: *La Crete (Lakeside Estates)*

Motion passed: *Variance of Minimum Lot Size (approximately 1.43 acres each)*

Bylaw 705/09, April 2009

PT of SE 16-110-29-W5M



Location: *High Level Rural*

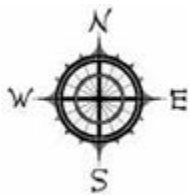
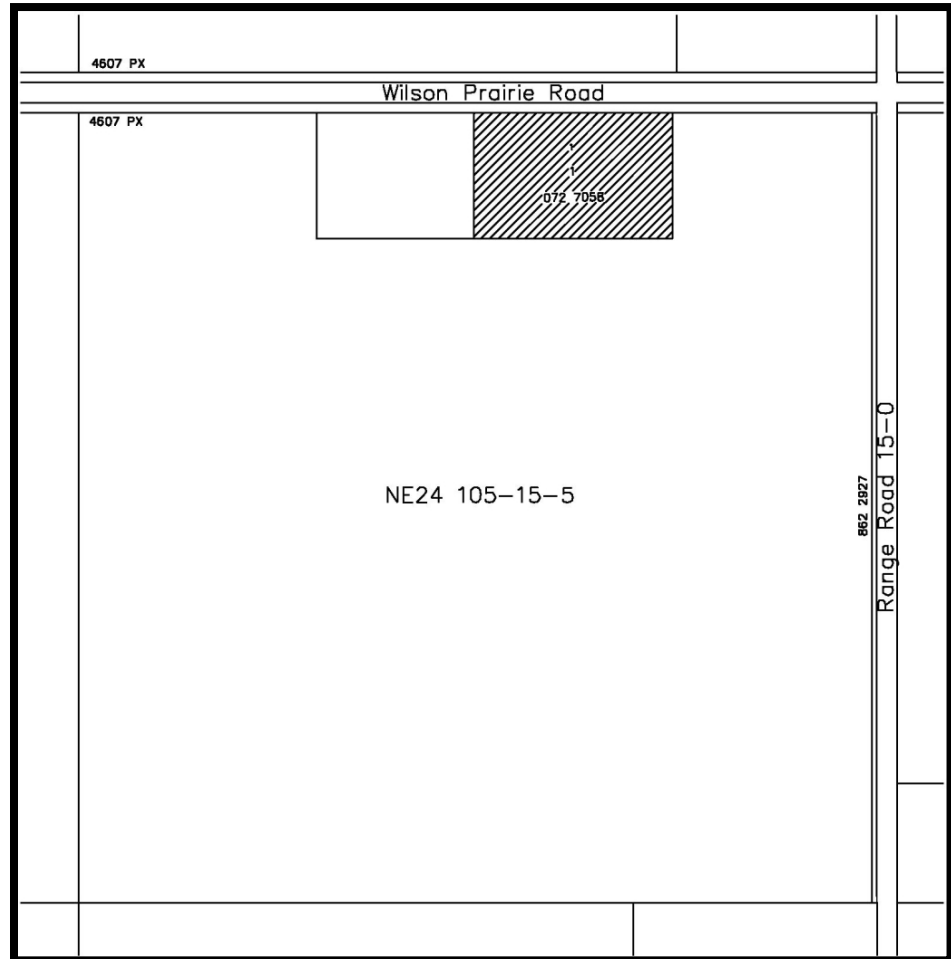
Rezoned from: *Agricultural District 1 "A1"*

To: *Direct Control District 2 "DC2"*

*("DC2" changed to Direct Control "DC", "DC" changed to Direct Control 1 "DC1" by
Bylaw 1066-17)*

Bylaw 719/09, June 2009

PT of NE 24-105-15-W5M



Location: *Wilson Prairie*

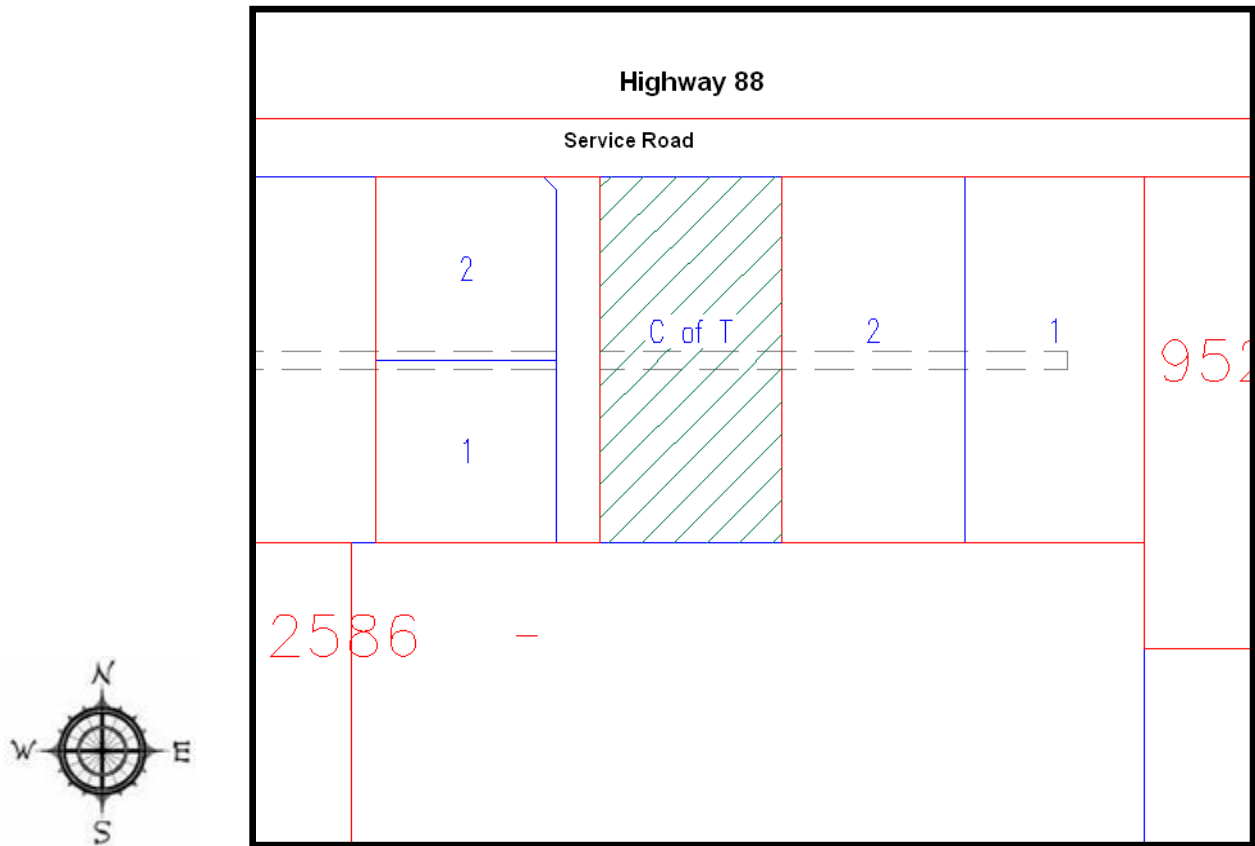
Rezoned from: *Agricultural District 1 "A1"*

To: *Public/Institutional District "HP"*

("HP" changed to Public/Institutional "P", "P" changed to Institutional "I" by Bylaw 1066-17)

Bylaw 730/09, September 2009

FORTVER, RANGE 4, RIVER LOT 12



Location: *Fort Vermilion Rural*

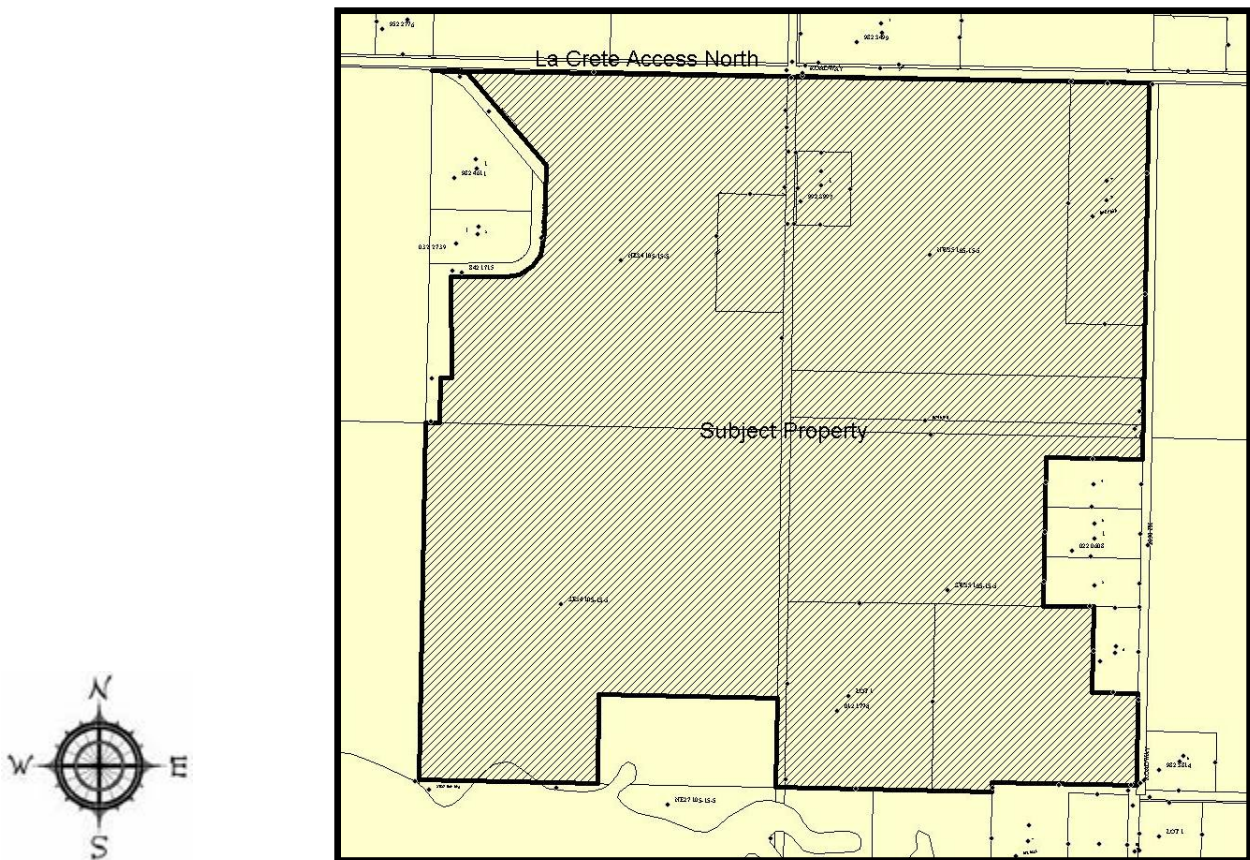
Rezoned from: *Highway Development District
"HD"*

To: *Rural Country Residential District 1 "RC1"*

("RC1" changed to Rural Country Residential 1 "RCR1" by Bylaw 1066-17)

Bylaw 738/09, November 2009

**PT of NE 34-105-15-W5M,
PT of SE 34-105-15-W5M,
PT of NW 35-105-15-W5M,
PT of SW 35-105-15-W5M,
Plan 012 1774, Lot 1,
Plan 992 3997, Block 1, Lot 1
and Plan 072 7239, Block 2, Lot 2**



Location: *La Crete Rural*

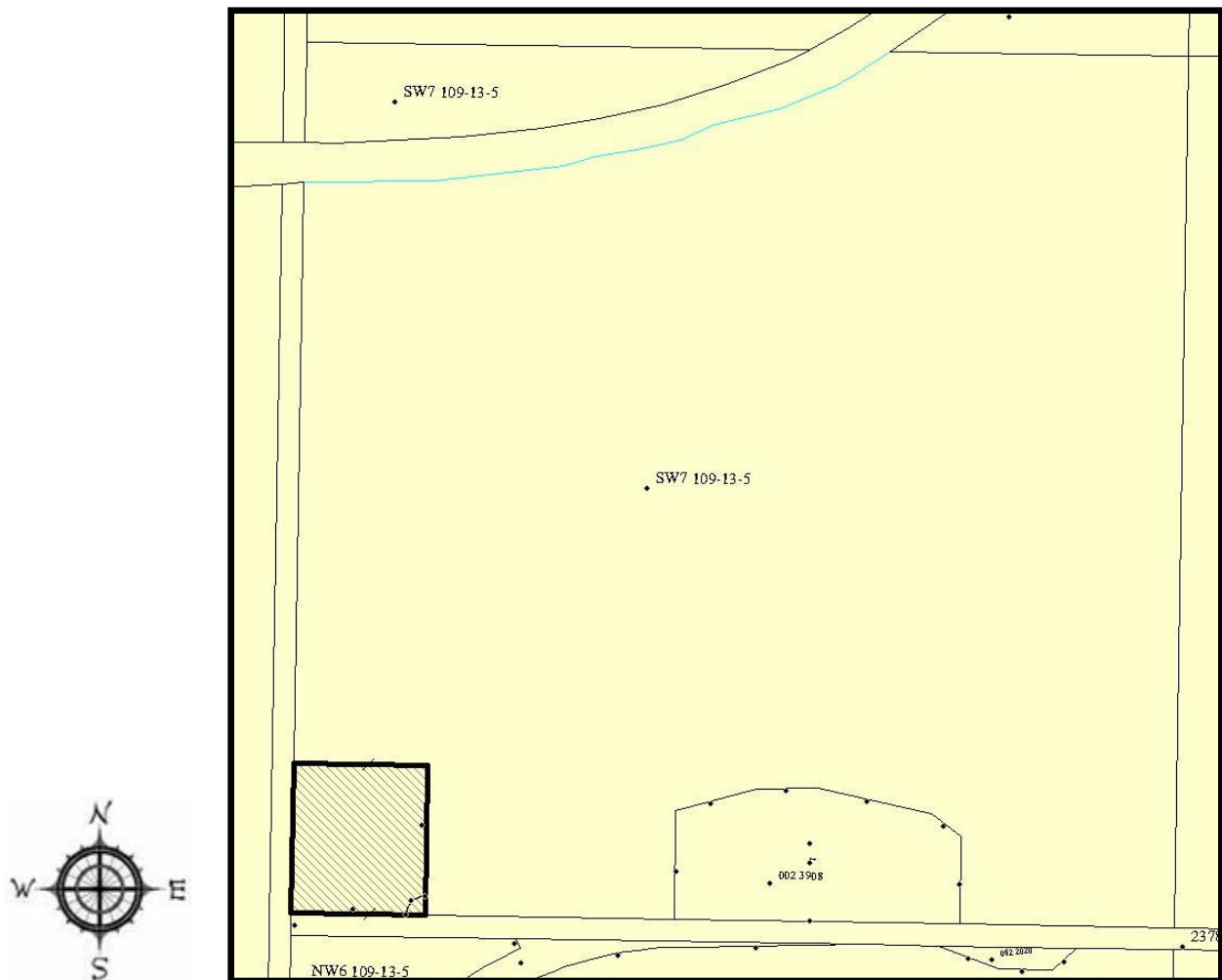
Rezoned from: *Agricultural District 1 "A1"*

To: *Rural Country Residential District 1 "RC1"*

("RC1" changed to Rural Country Residential 1 "RCR1" by Bylaw 1066-17)

Bylaw 769-10, August 2010

PT of SW 7-109-13-W5M



Location: *Fort Vermilion Rural*

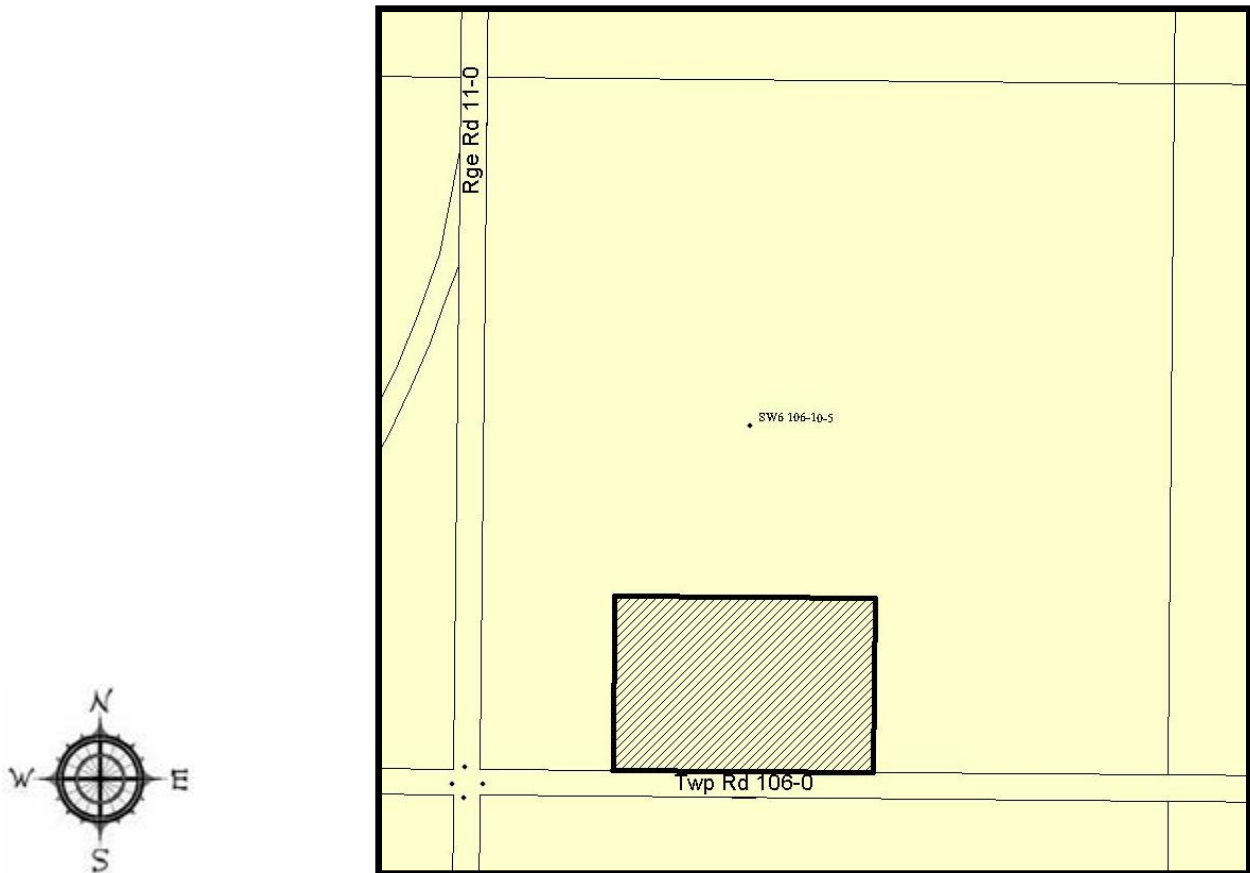
Rezoned from: *Agricultural District 1 "A1"*

To: *Public/Institutional District "HP"*

("HP" changed to Public/Institutional "P", "P" changed to Institutional "I" by Bylaw 1066-17)

Bylaw 781-10, December 2010

PT of SW 6-106-10-W5M
(Plan 112 0933, Block 1, Lot 1)



Location: *Highway 88 Area*

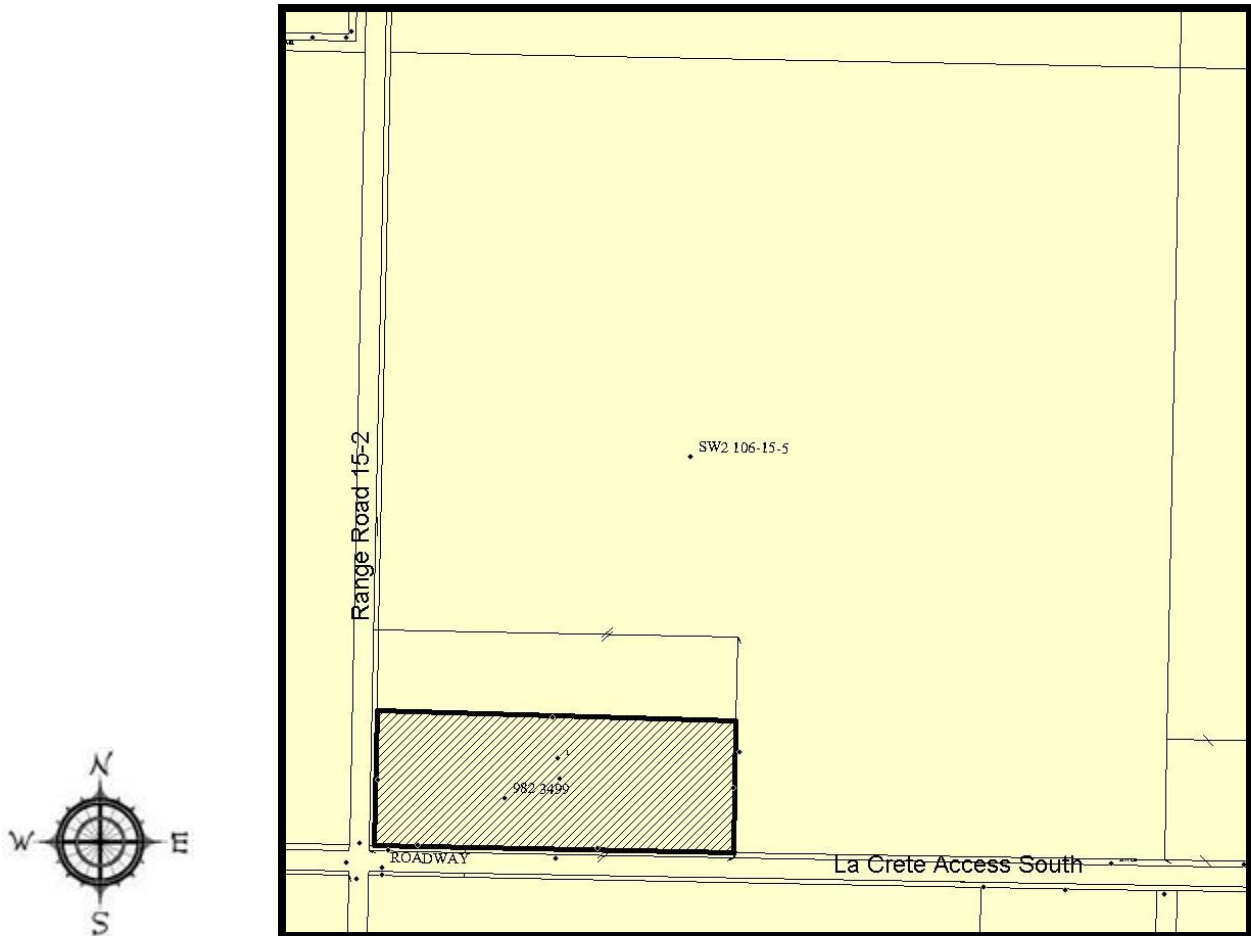
Rezoned from: *Agricultural District 1 "A1"*

To: *Recreation District "REC"*

("REC" changed to Recreation 1 "REC1" by Bylaw 1066-17)

Bylaw 785-10, December 2010

PT of SW 2-106-15-W5M
(Plan 982 3499, Block 1, Lot 1)



Location: *La Crete Rural*

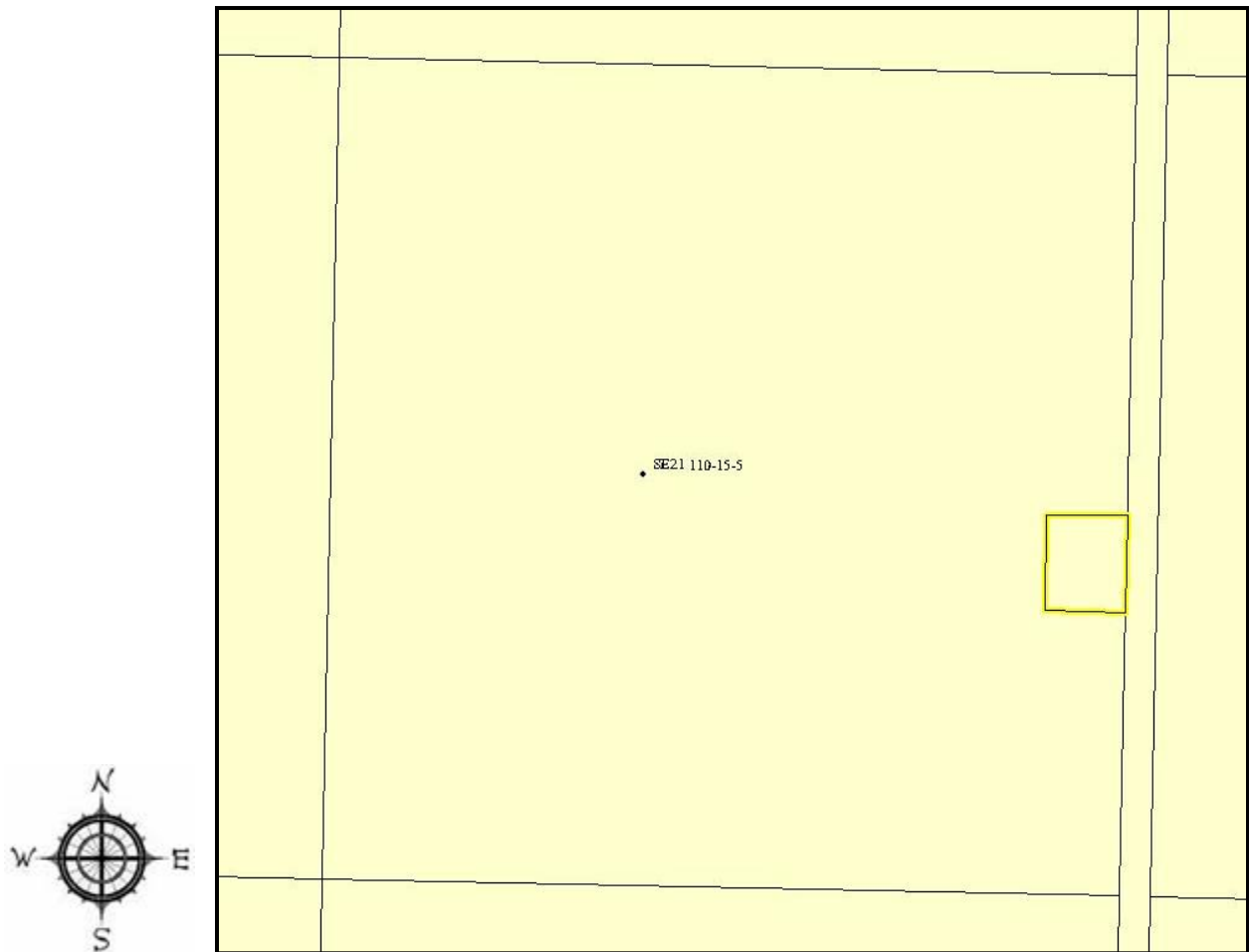
Rezoned from: *Agricultural District 1 "A1"*

To: *Rural Industrial District 1 "RI1"*

*("RI1" changed to Rural Industrial "RI", "RI" changed to Rural Industrial Light "RIL" by
Bylaw 1066-17)*

Bylaw 788-10, February 2011

PT of SE 21-110-15-W5M



Location: *Fitler Pit*

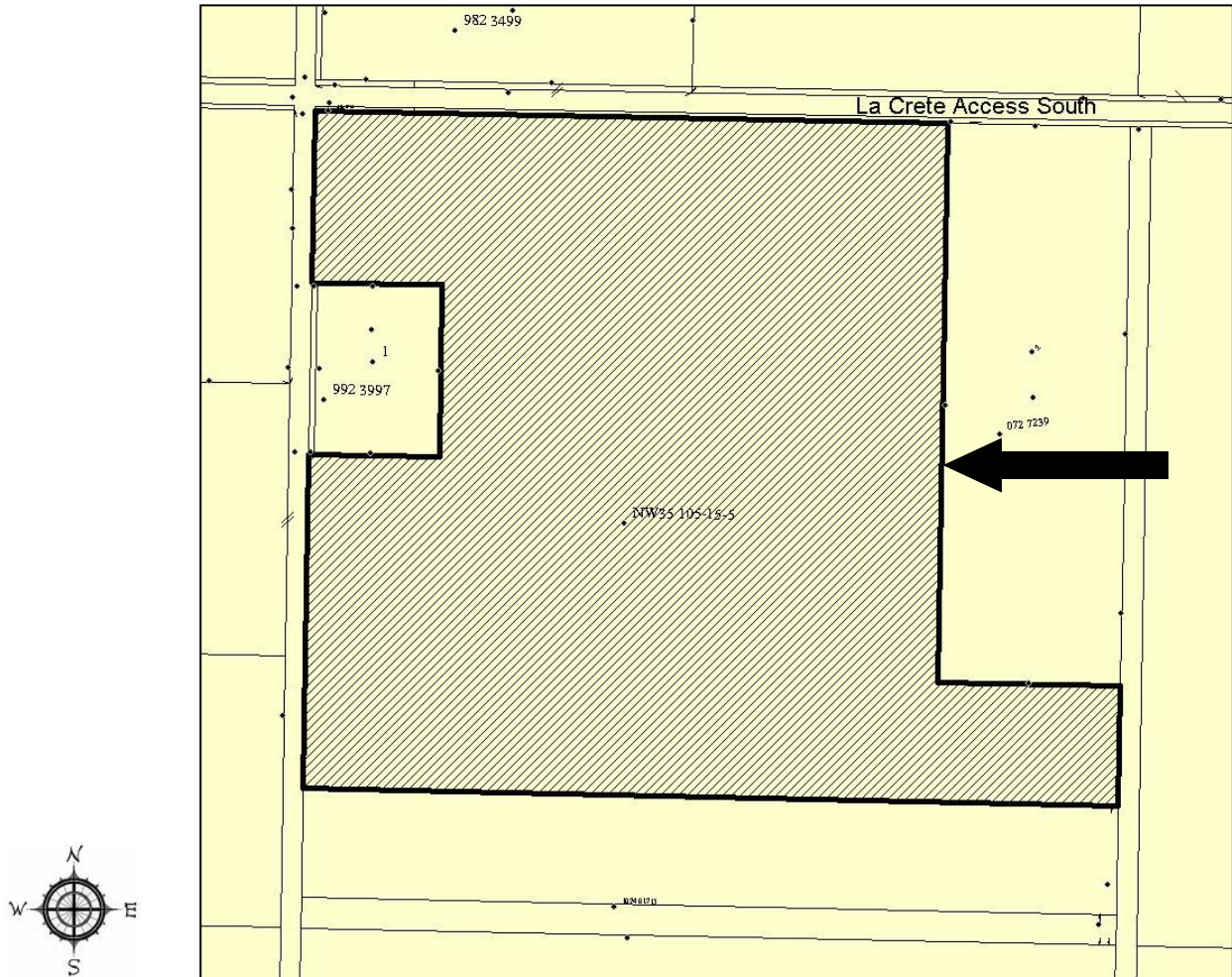
Rezoned from: *Agricultural District 1 "A1"*

To: *Rural Industrial District 1 "RI1"*

("RI1" changed to Rural Industrial "RI", "RI" changed to Rural Industrial Light "RIL" by Bylaw 1066-17)

Bylaw 795-11, March 2011

NW 35-105-15-W5M



Location: *Buffalo Lake Estates*

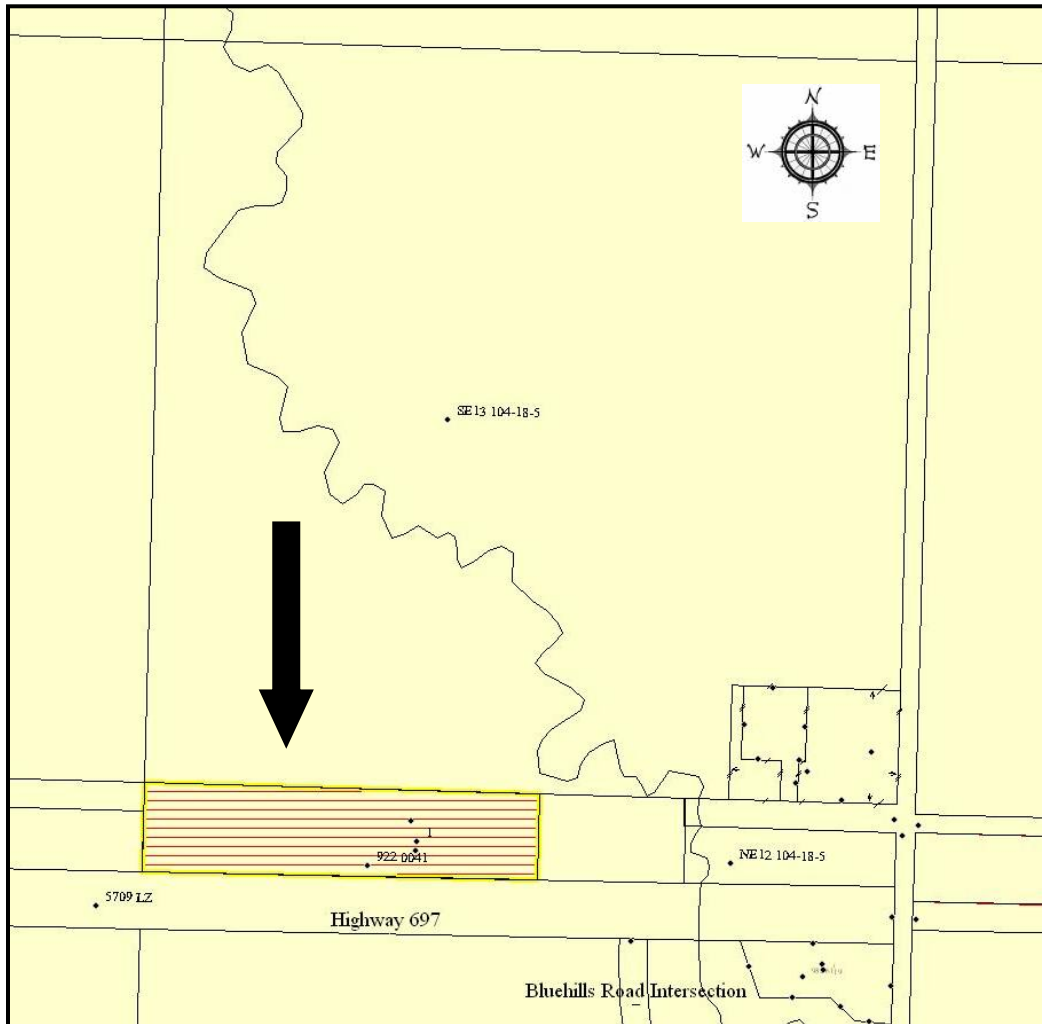
Rezoned from: *Rural Country Residential District 1 "RC1"*

To: *Agricultural District 1 "A1"*

("A1" changed to Agricultural "A" by Bylaw 791-10)

Bylaw 830-11, September 2011

Plan 922 0041, BI 1, Lot 1 (Part of NW 12-104-18-W5M)



Location: *Blue Hills*

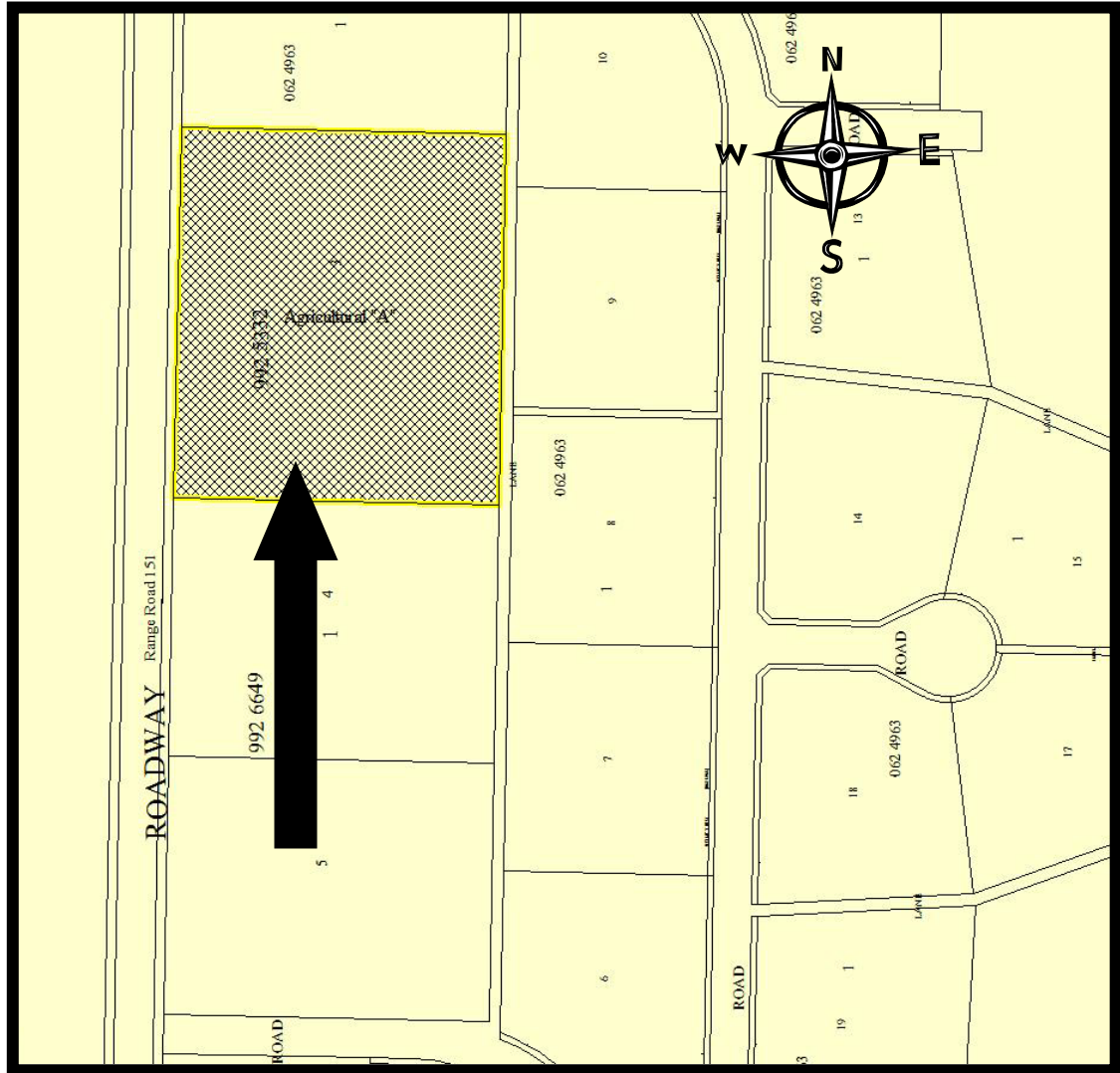
Rezoned from: *Agricultural "A"*

To: *Highway Development "HD"*

("HD" changed to Highway Commercial "HC" by Bylaw 1066-17)

Bylaw 852-12, March 2012

Plan 992 5332, BI 1, Lot 3



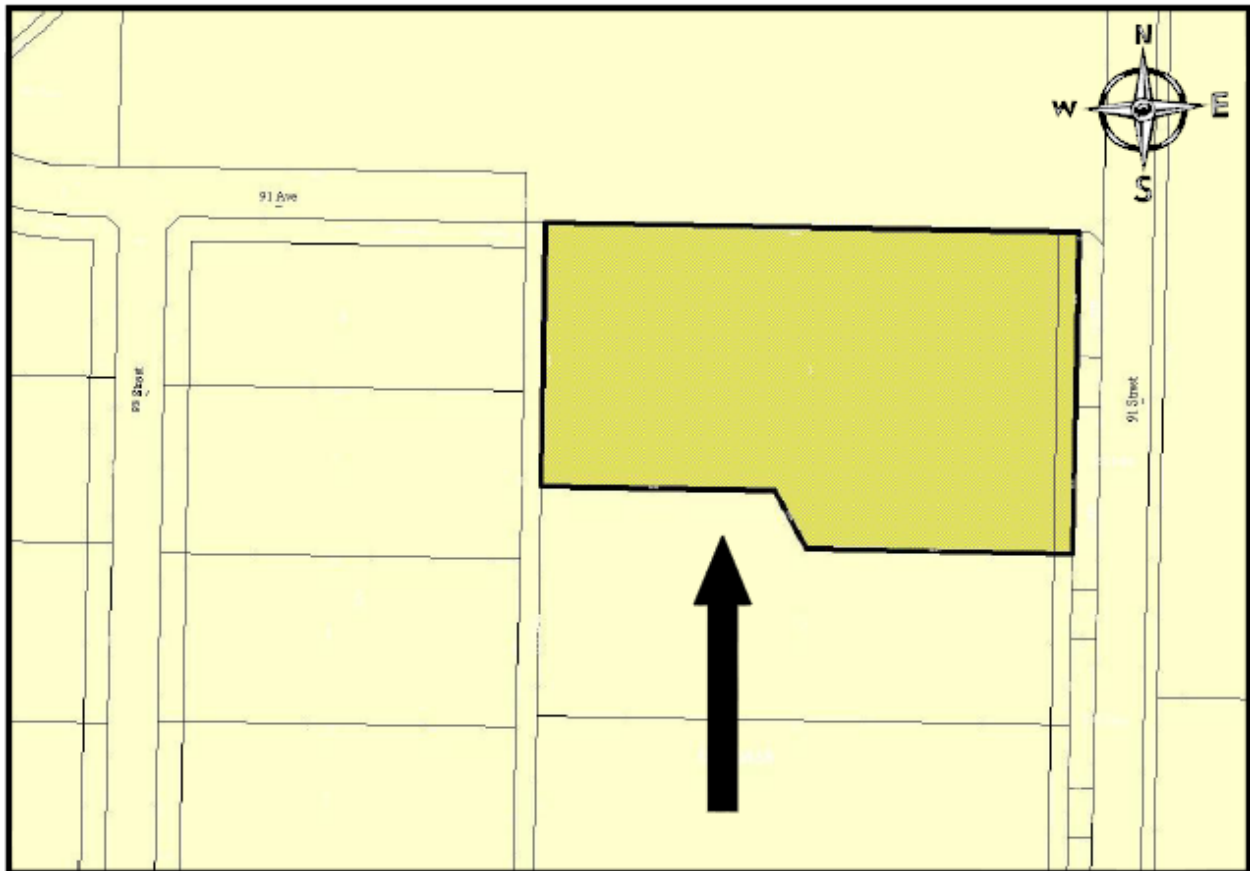
Location: *Rural La Crete*

Rezoned from: *Rural County Residential 2
"RC2"*

To: *Agricultural "A"*

Bylaw 860-12, July 2012

Plan 092 0458, Bl 6, Lot 1



Location: *La Crete*

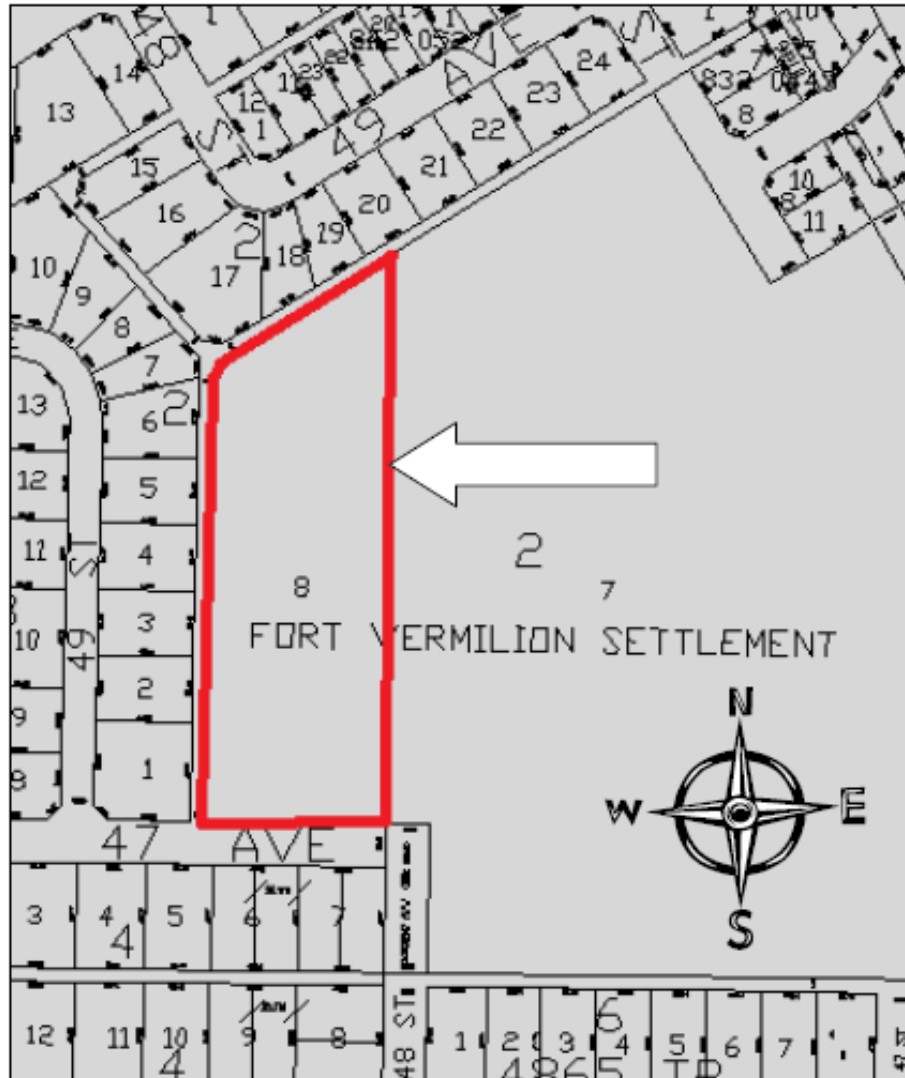
Rezoned from: *Hamlet Country Residential District 2 "HCR2"*

To: *Public/Institutional "P"*

("P" changed to Institutional "I" by Bylaw 1066-17)

Bylaw 879-12, February 2013

PT of North Vermilion Settlement, Range 2, River Lot 8



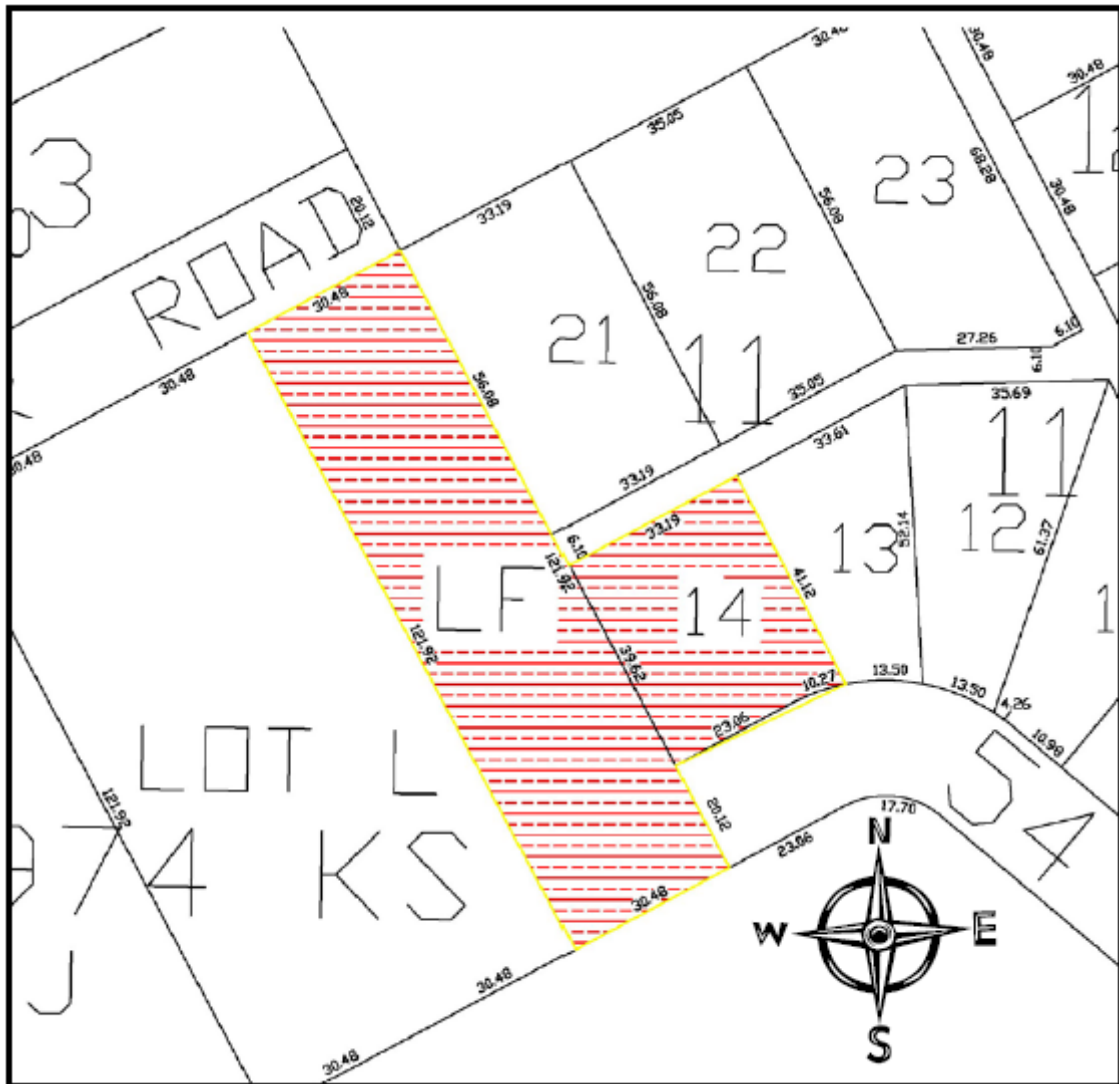
Location: *Fort Vermilion*

Rezoned from: *Hamlet Residential 1 "HR1"*

To: *Recreational 2 "REC2"*

Bylaw 939-14, October 2014

Plan 4974RS,; Lot LF & Plan 2938RS, BI 11, Lot 14



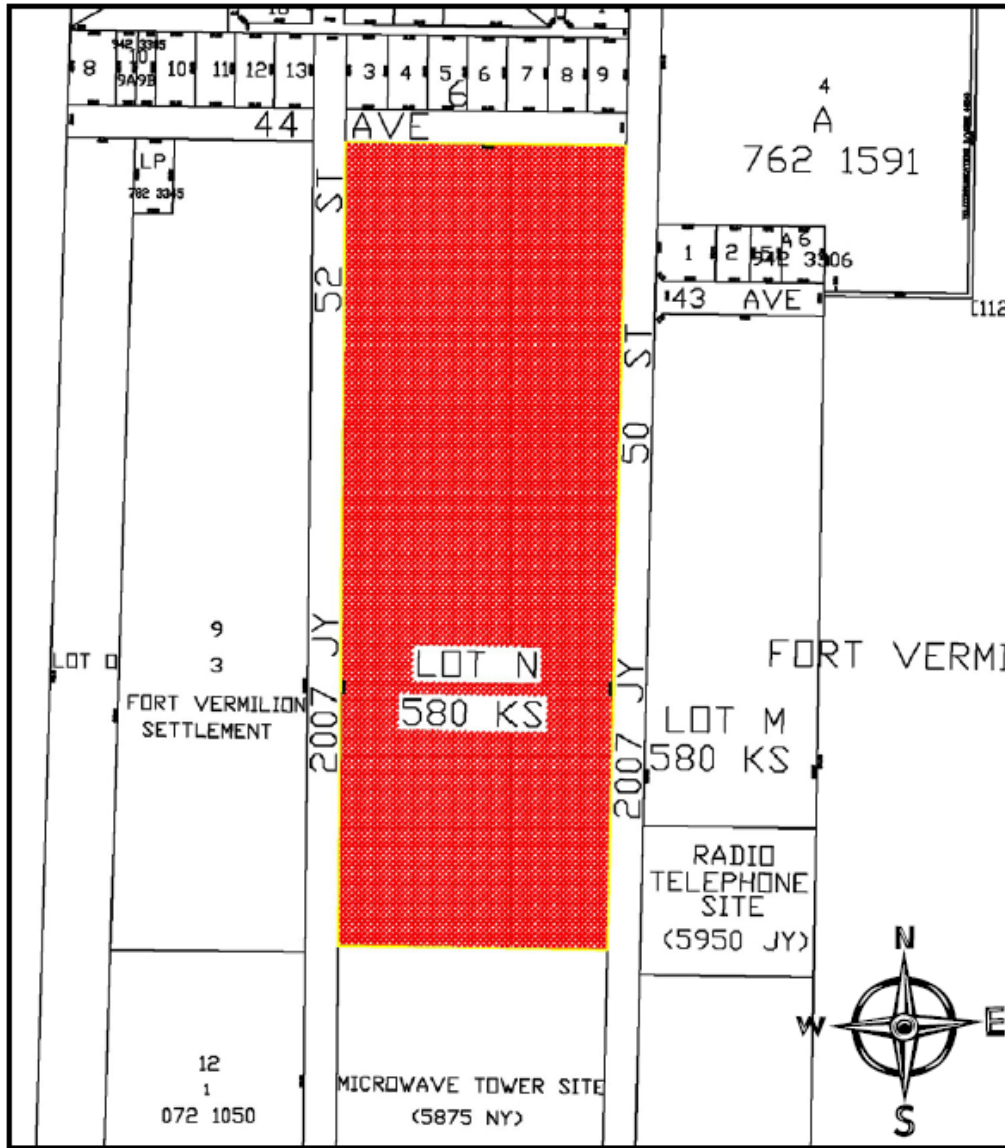
Location: *Fort Vermilion*

Rezoned from: *Hamlet Residential 1 "HR1"*

To: *Recreational District 2 "REC2"*

Bylaw 941-14, June 2014

Plan 580KS;; Lot N



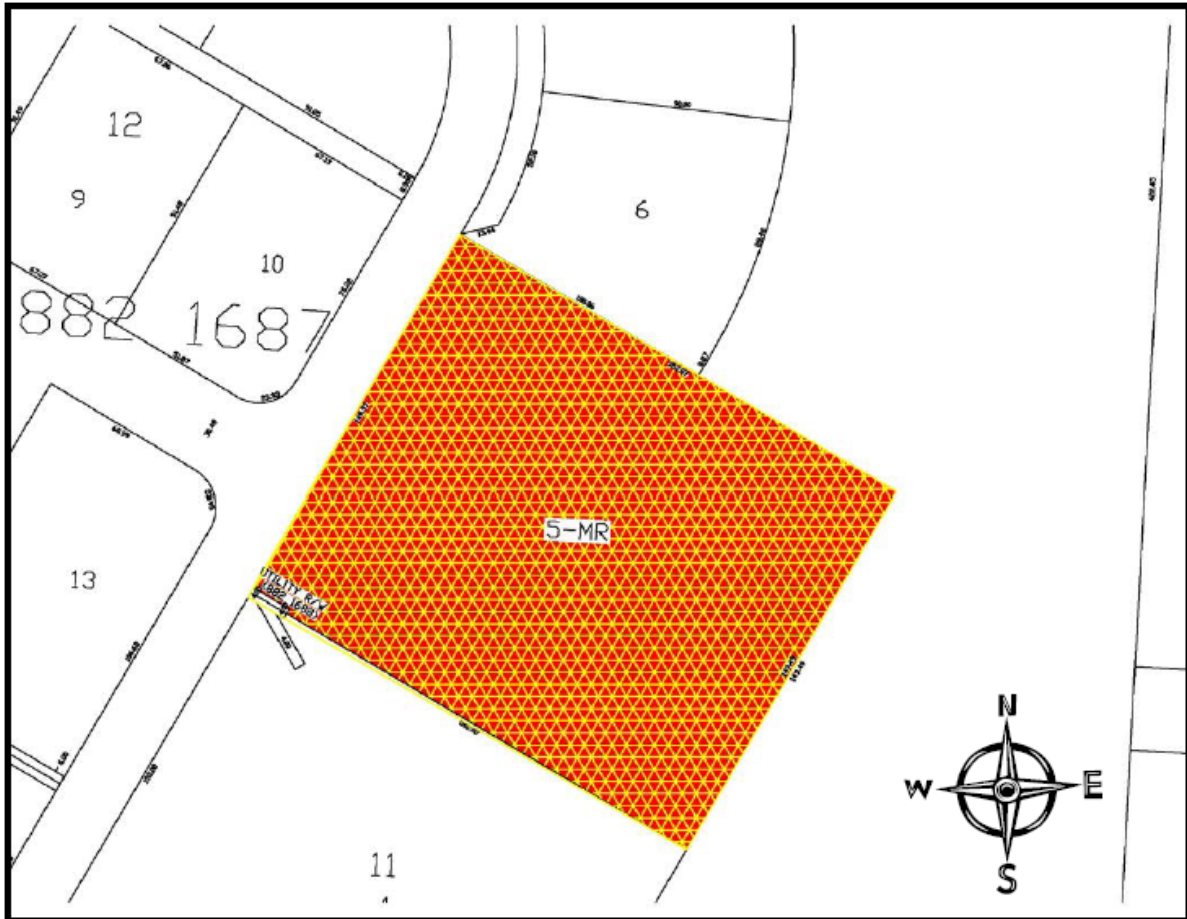
Location: *Fort Vermilion*

Rezoned from: *Public Institution "P"*

To: *Recreational District 2 "REC2"*

Bylaw 941-14, June 2014

Plan 882 1687, BI 11, Lot 4MR



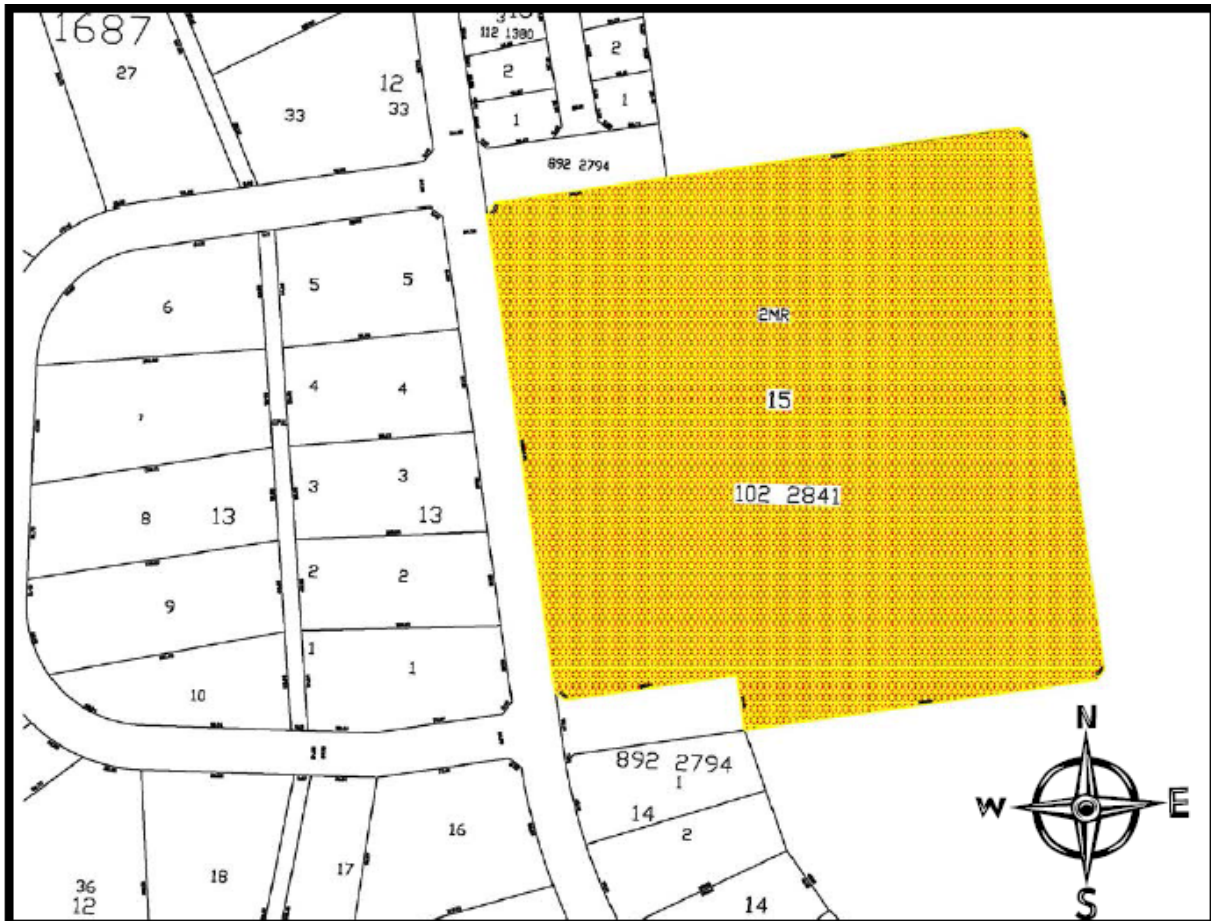
Location: *Zama City*

Rezoned from: *Public Institution "P"*

To: *Recreational District 2 "REC2"*

Bylaw 941-14, June 2014

Plan 882 1687, BI 15, Lot 2MR



Location: *Zama City*

Rezoned from: *Public Institution "P"*

To: *Recreational District 2 "REC2"*

Bylaw 941-14, June 2014

SE 16-110-19-W5M



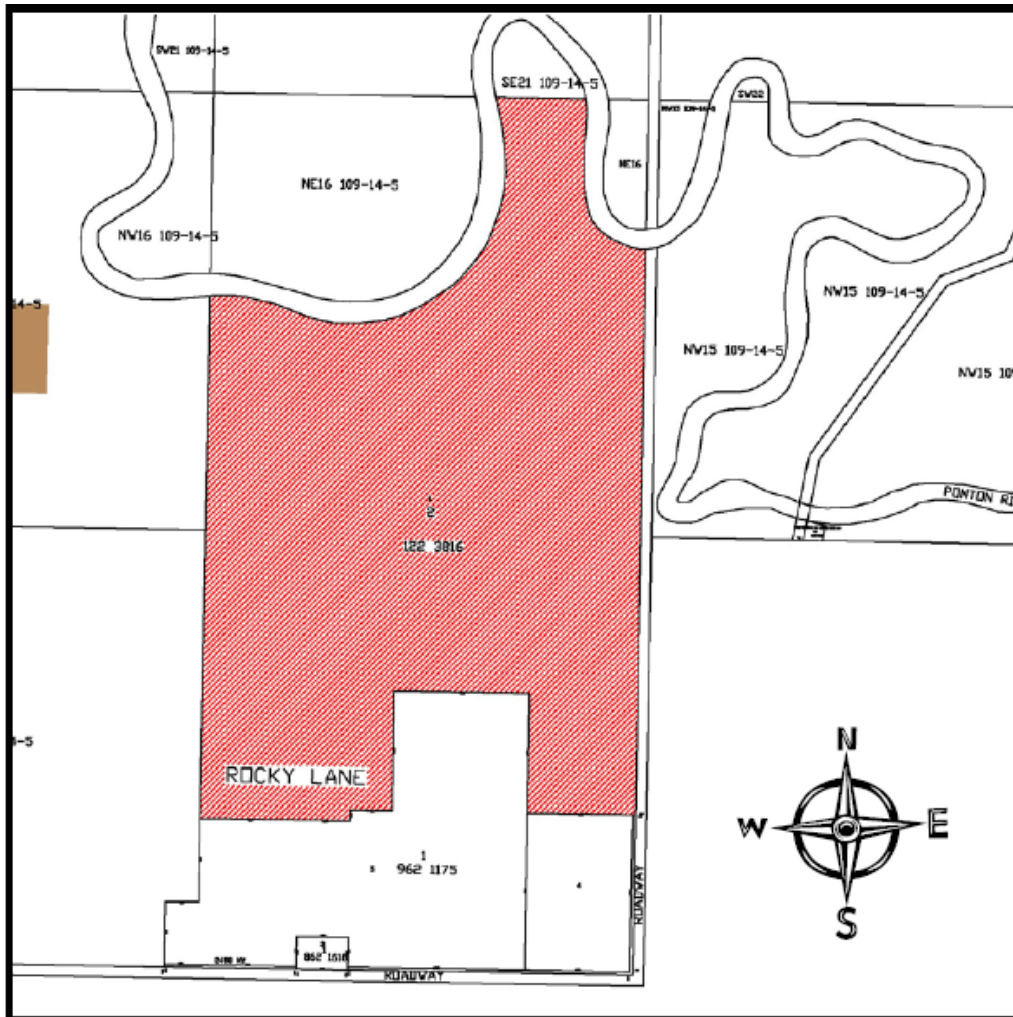
Location: *High Level*

Rezoned from: *Direct Control “DC”*

To: *Recreational District 2 “REC2”*

Bylaw 941-14, June 2014

Plan 122 3816, BI 2, Lot 1



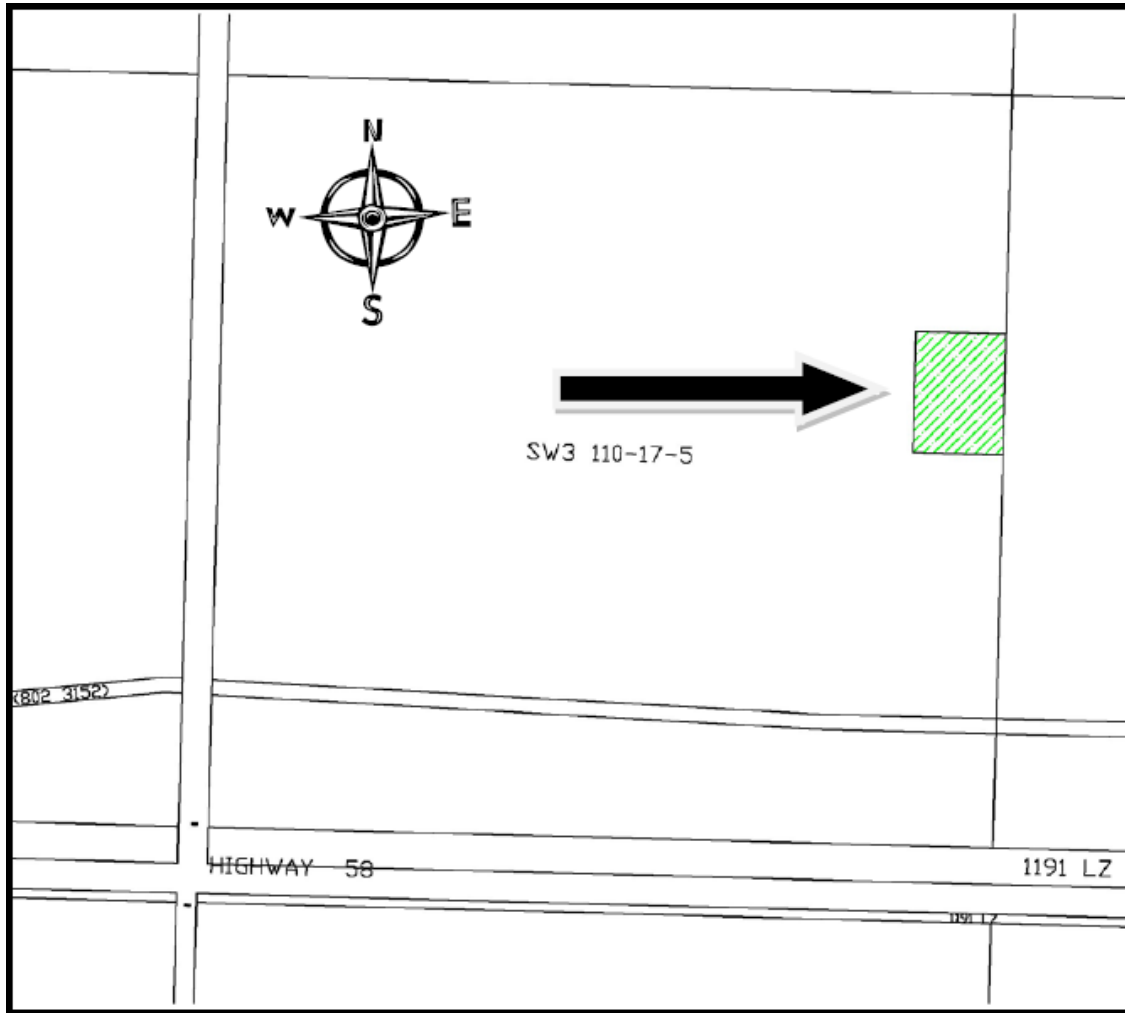
Location: *Rocky Lane*

Rezoned from: *Agricultural "A"*

To: *Recreational District 2 "REC2"*

Bylaw 941-14, June 2014

PT of SW 3-110-17-W5M



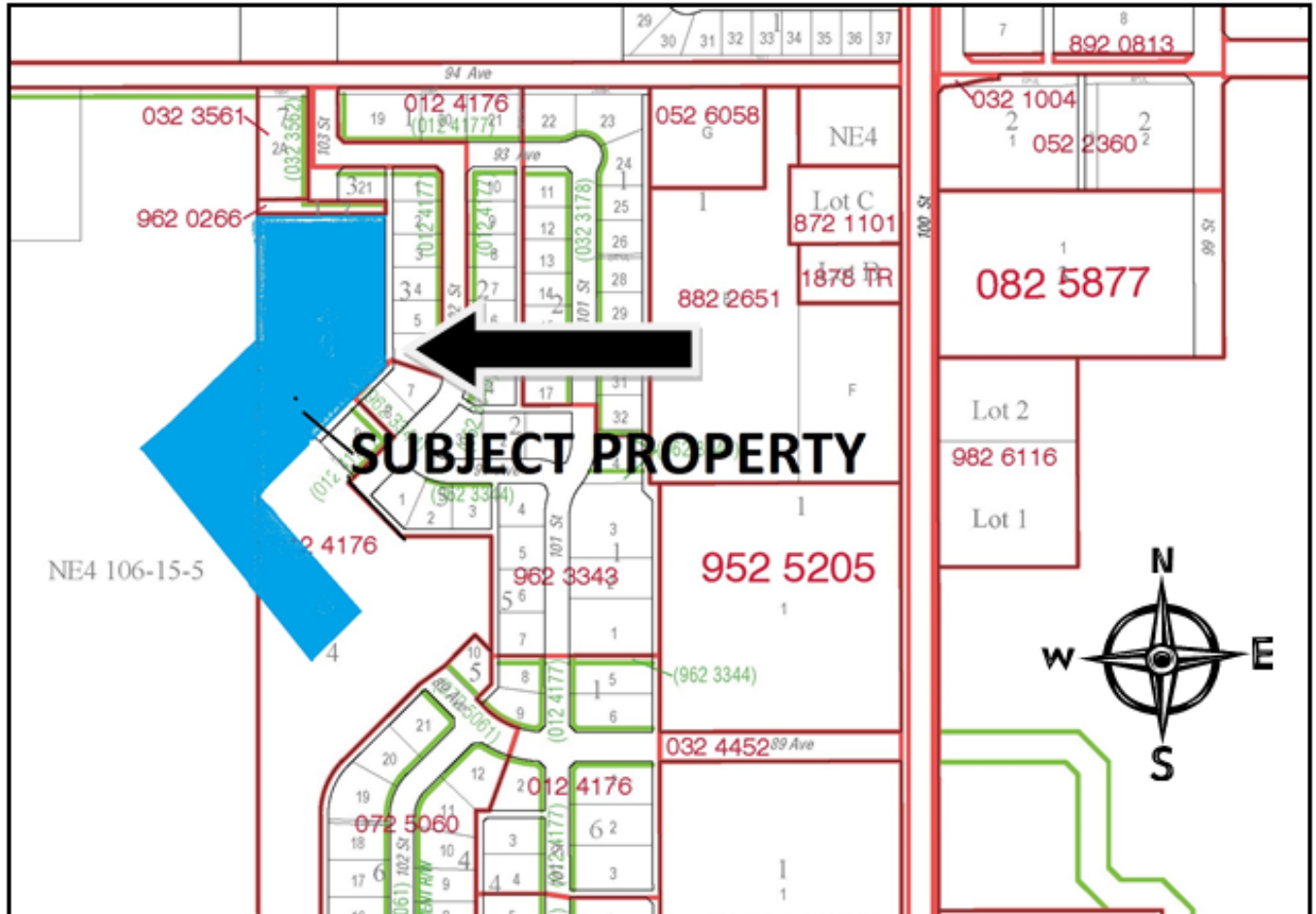
Location: *High Level Rural*

Rezoned from: *Agricultural "A"*

To: *Recreational District 2 "REC2"*

Bylaw 941-14, June 2014

PT of Plan 012 4176, BI 4, Lot A & PT of NE 4-106-15-W5M



Location: *La Crete*

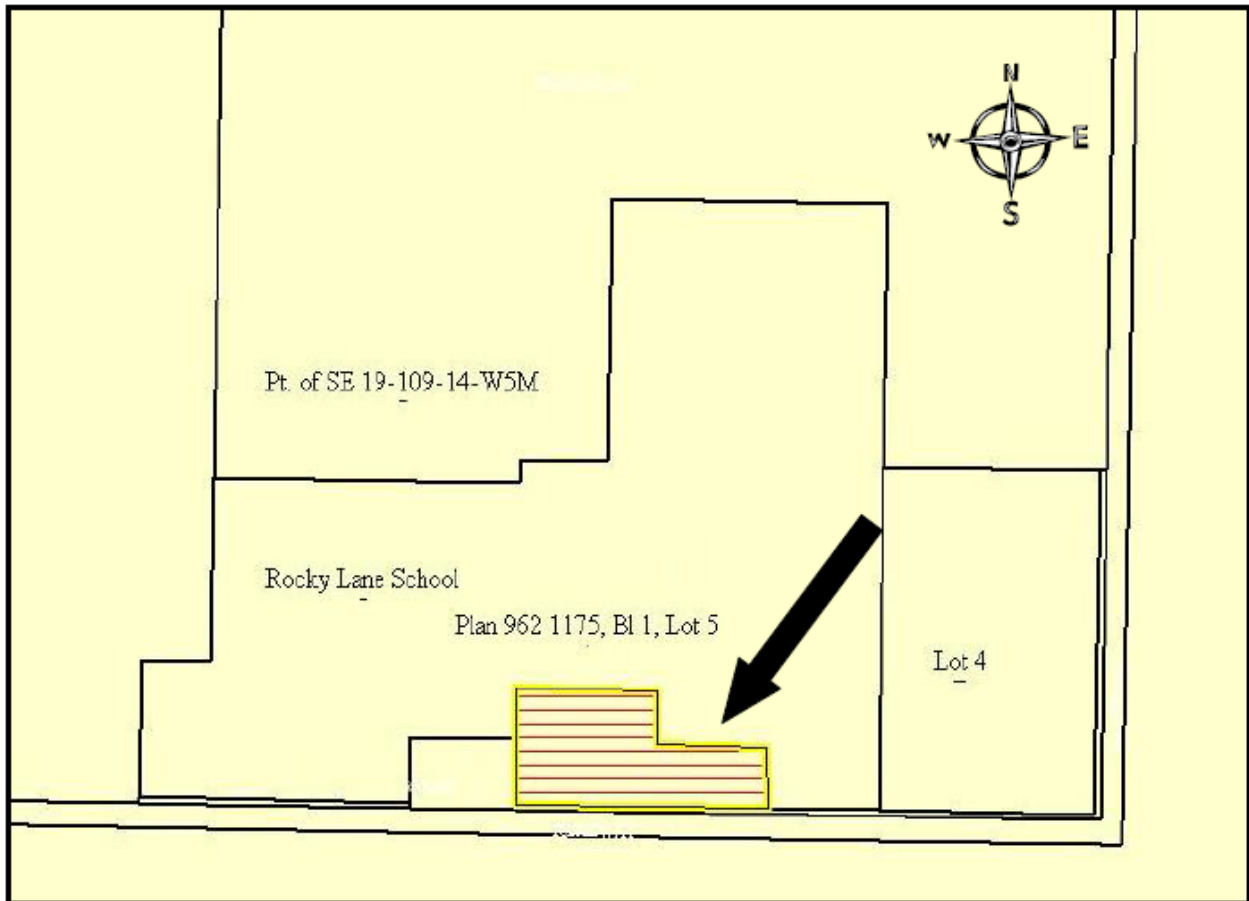
Rezoned from: *Hamlet Residential District 1A
“HR1A” & Hamlet Residential 1 “HR1”*

To: *Hamlet Residential 2 “HR2”*

(Check updated Bylaw 949-14 map)

Bylaw 949-14, May 2014

PT of Plan 962 1175, Bl 1, Lot 5 (PT of SE 16-109-14-W5M)



Location: *Rocky Lane*

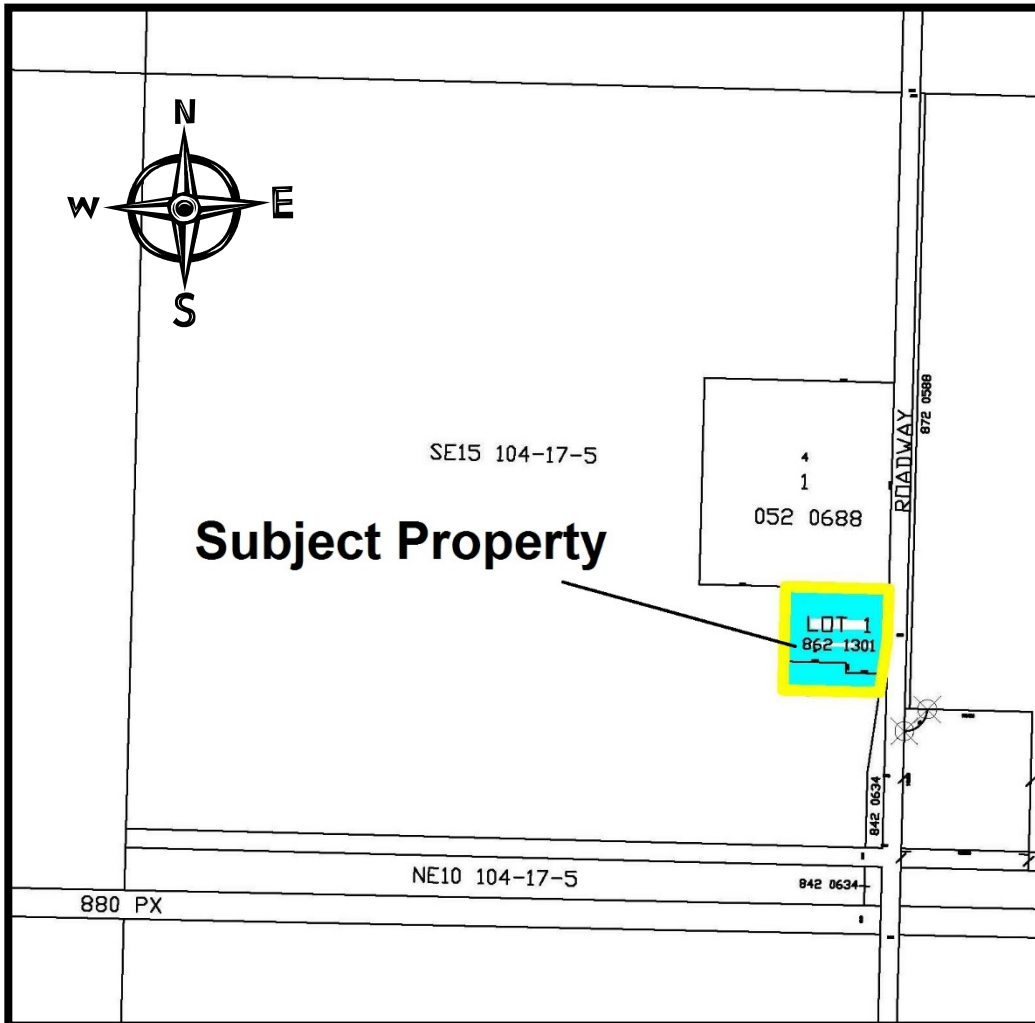
Rezoned from: *Agricultural "A"*

To: *Residential Condominium District "RCD"*

("RCD" changed to Direct Control 2 "DC2" by Bylaw 1066-17)

Bylaw 955-14, June 2014

Plan 862 1301, Lot 1 & Lot 2



Location: *Rural Bluehills*

Rezoned from: *Agricultural "A"*

To: *Public Institutional "P"*

("P" changed to Institutional "I" by Bylaw 1066-17)

Bylaw 983-15, March 2015

Plan 052 0688, BI 1, Lot 4



Location: *Rural Bluehills*

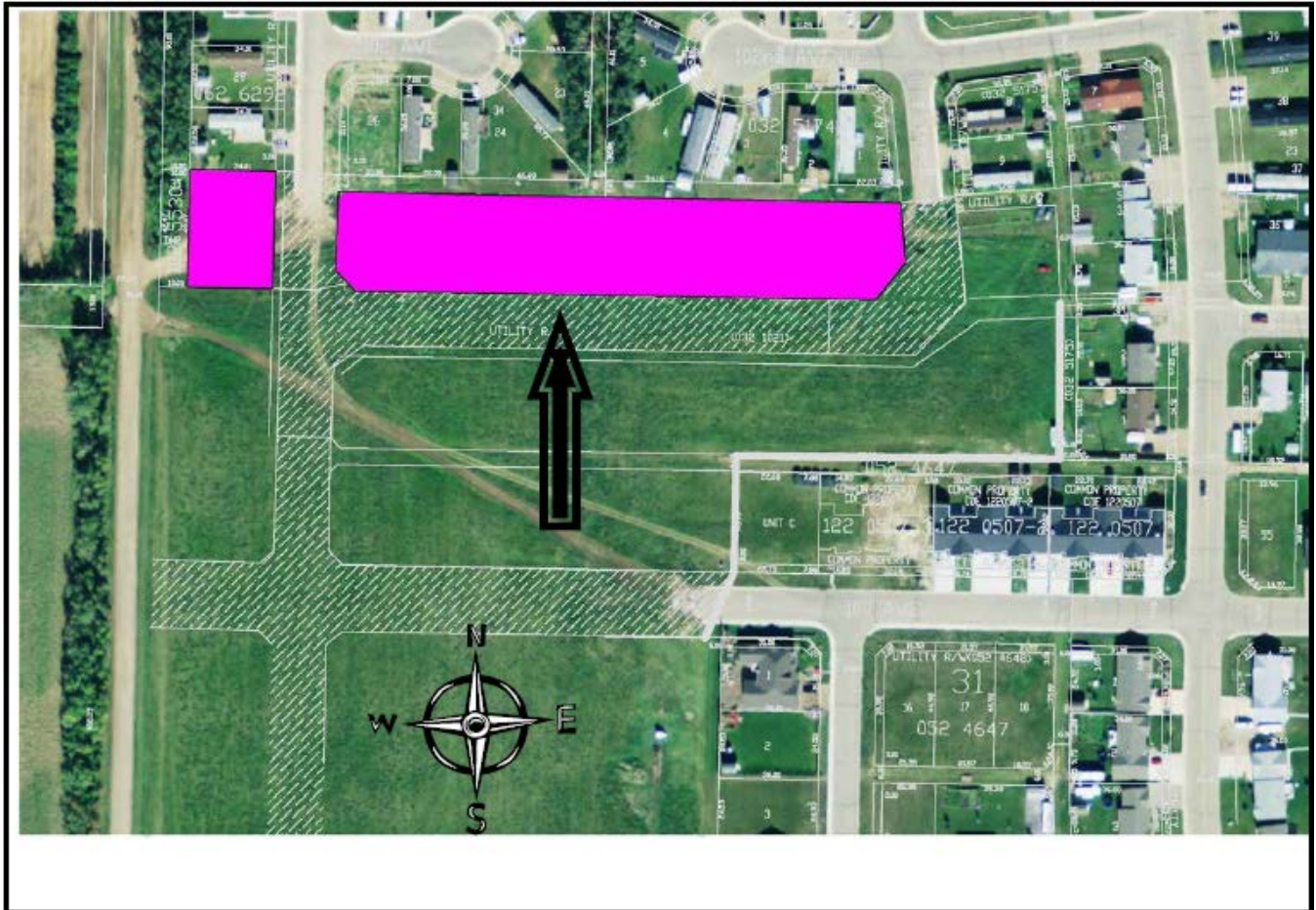
Rezoned from: *Agricultural "A"*

To: *Public Institutional "P"*

("P" changed to Institutional "I" by Bylaw 1066-17)

Bylaw 986-15, March 2015

PT of NW 9-106-15-W5M



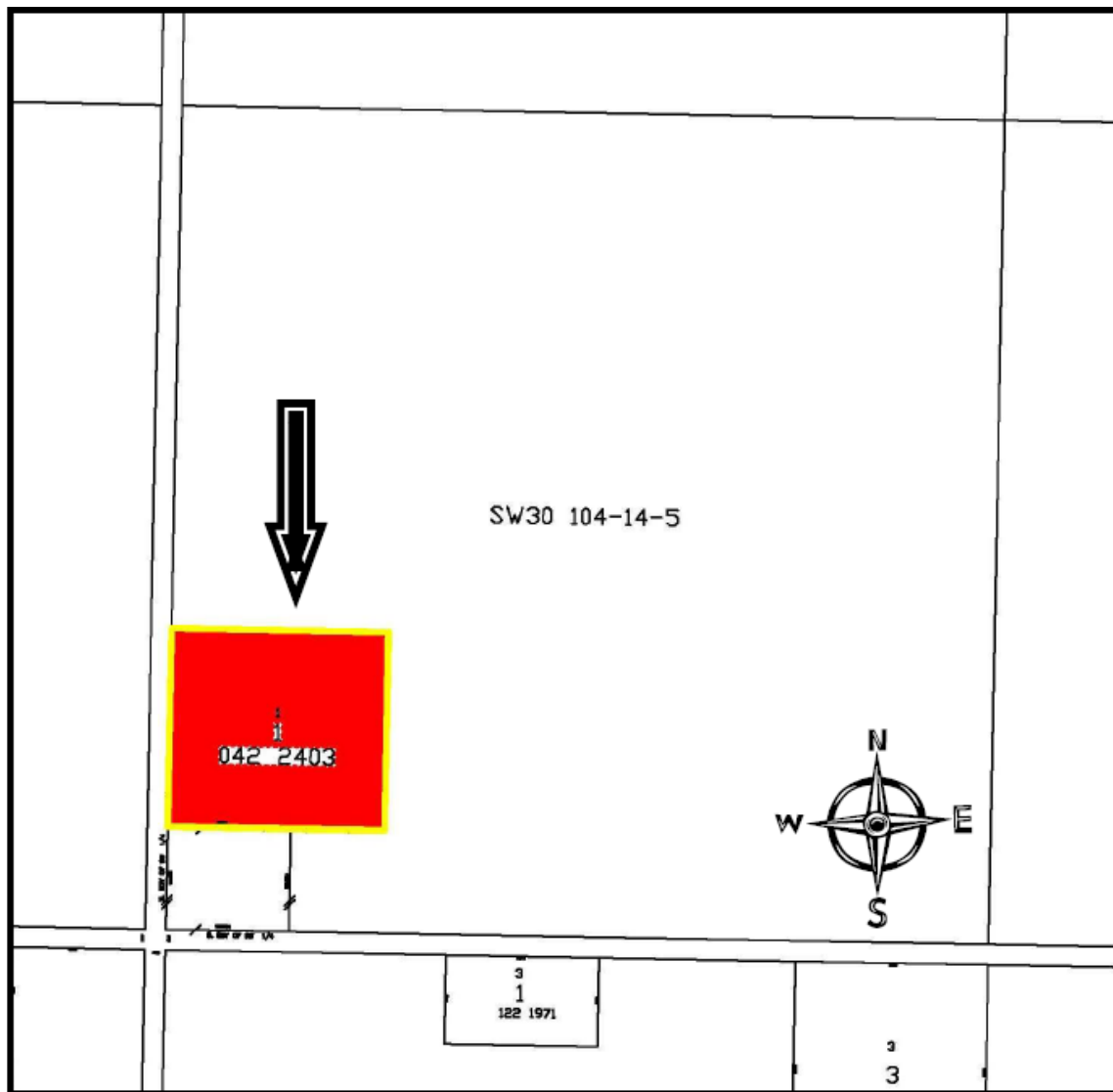
Location: *La Crete*

Rezoned from: *Hamlet Residential 1B "HR1B"*

To: *Hamlet Residential 2 "HR2"*

Bylaw 988-15, April 2015

Plan 042 2403, BI 1, Lot 1



Location: *Buffalo Head Prairie*

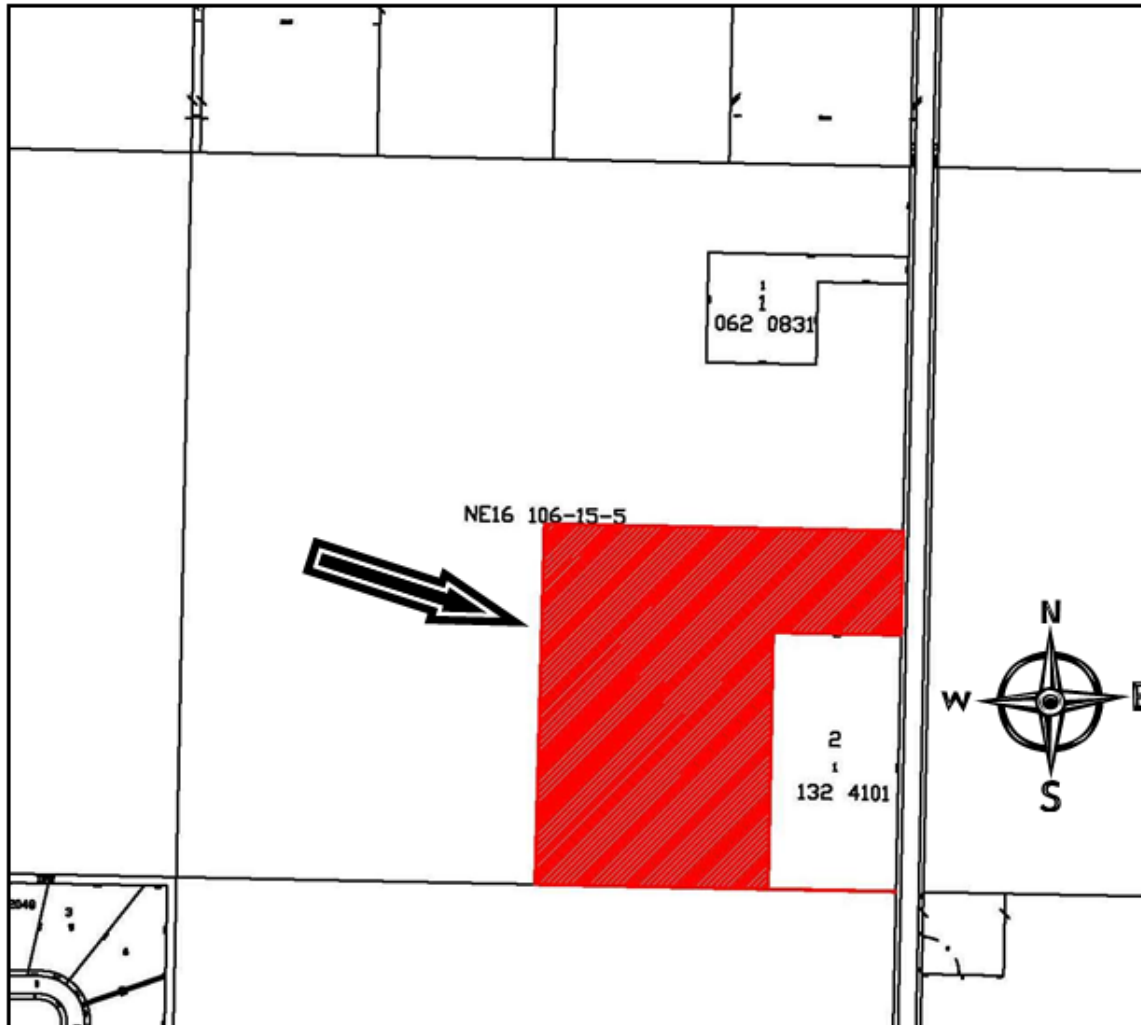
Rezoned from: *Agricultural "A"*

To: *Public/Institutional District "P"*

("P" changed to Institutional "I" by Bylaw 1066-17)

Bylaw 1003-15, September 2015

PT of NE 16-106-15-W5M



Location: *La Crete*

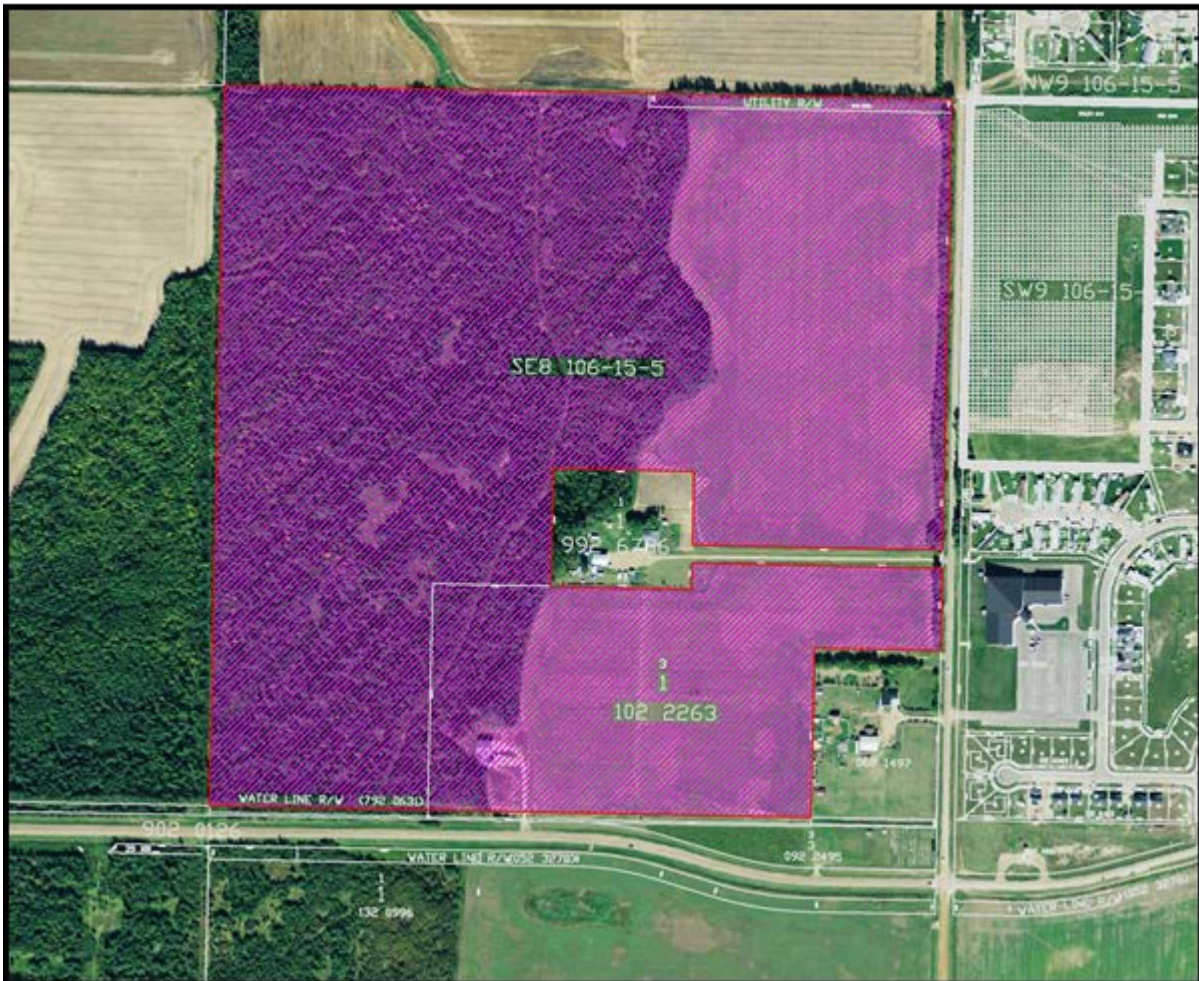
Rezoned from: *Agricultural "A"*

To: *Rural General Industrial District "RI2"*

("RI2" changed to Rural Industrial General "RIG" by Bylaw 1066-17)

Bylaw 1006-15, October 2015

PT of SE 8-106-17-W5M & Plan 102 2263, Block 1, Lot 3



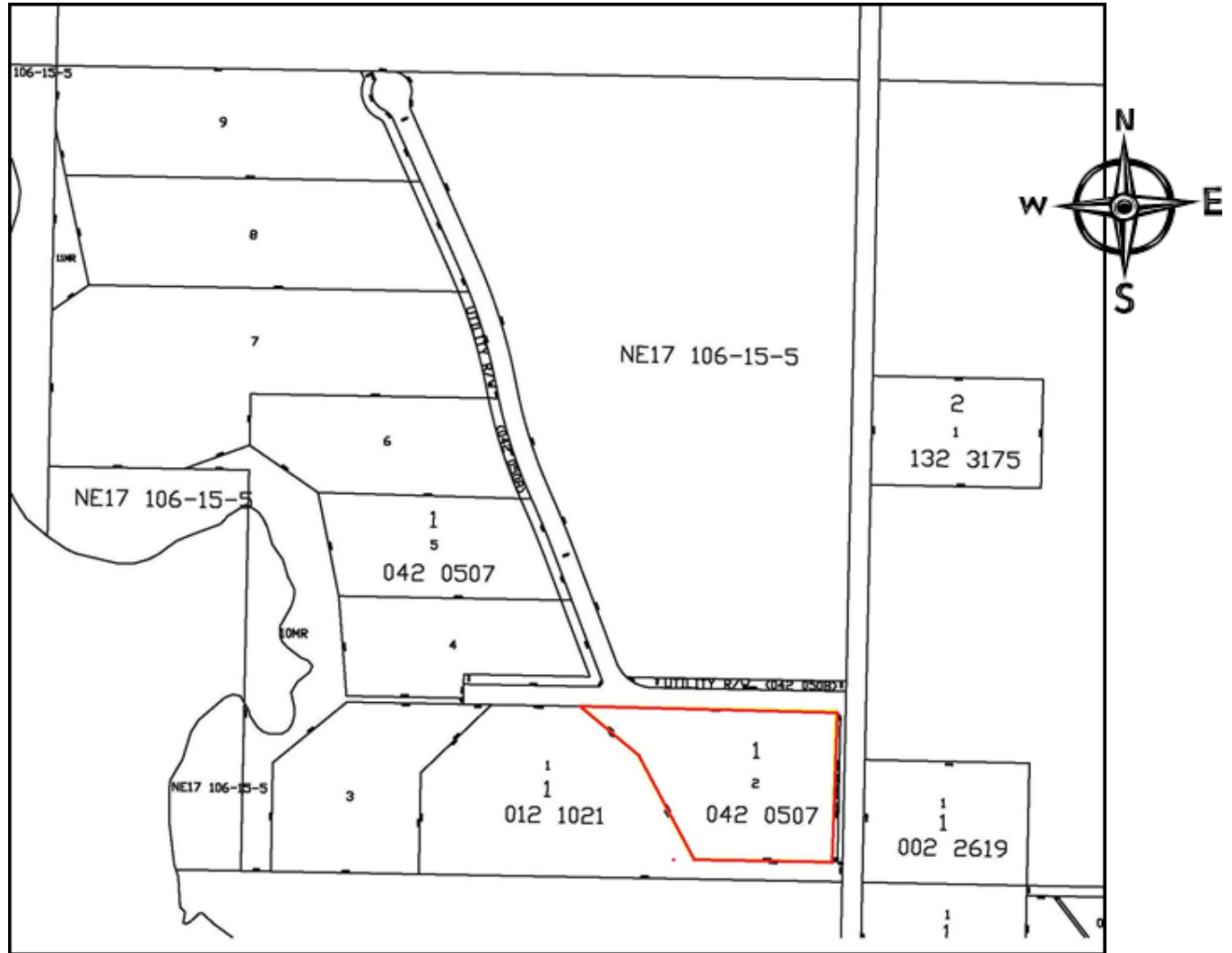
Location: *La Crete*

Rezoned from: *Urban Fringe “UF”*

To: *Hamlet Residential District 1B “HR1B”*

Bylaw 1014-16, February 2016

Plan 042 0507, Block 1, Lot 2



Location: *La Crete*

Rezoned from: *Public/Institutional "P"*

To: *Rural Country Residential "RC1"*

("RC1" changed to Rural Country Residential 1 "RCR1" by Bylaw 1066-17)

Bylaw 1015-16, February 2016

Plan 580KS, Block 3, Lot 1



Location: *Fort Vermilion*

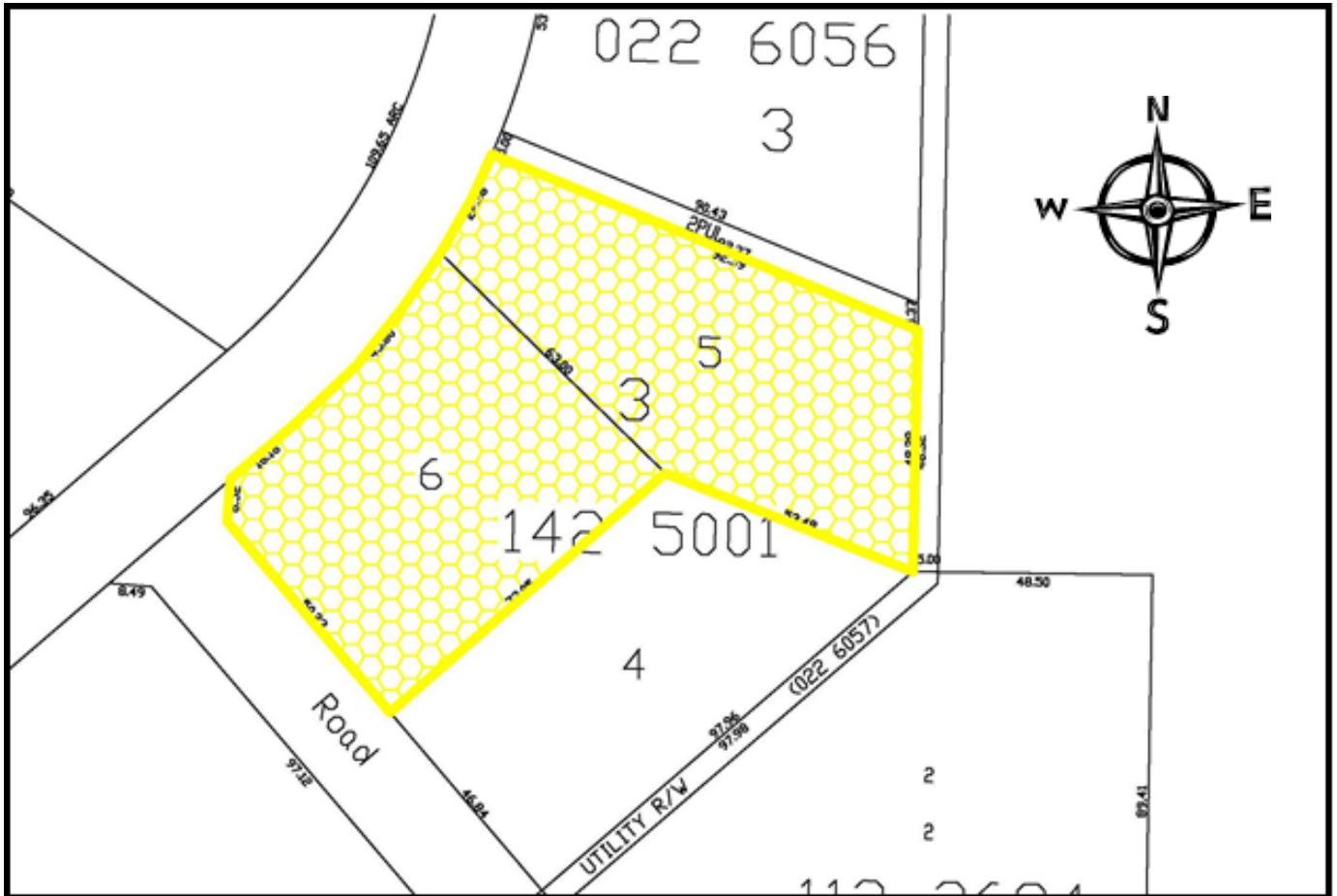
Rezoned from: *Hamlet Residential 1 "HR1"*

To: *Residential Condominium District "RCD"*

("RCD" changed to Direct Control 2 "DC2" by Bylaw 1066-17)

Bylaw 1016-16, February 2016

Plan 142 5001, Block 3, Lot 5 & 6



Location: *La Crete*

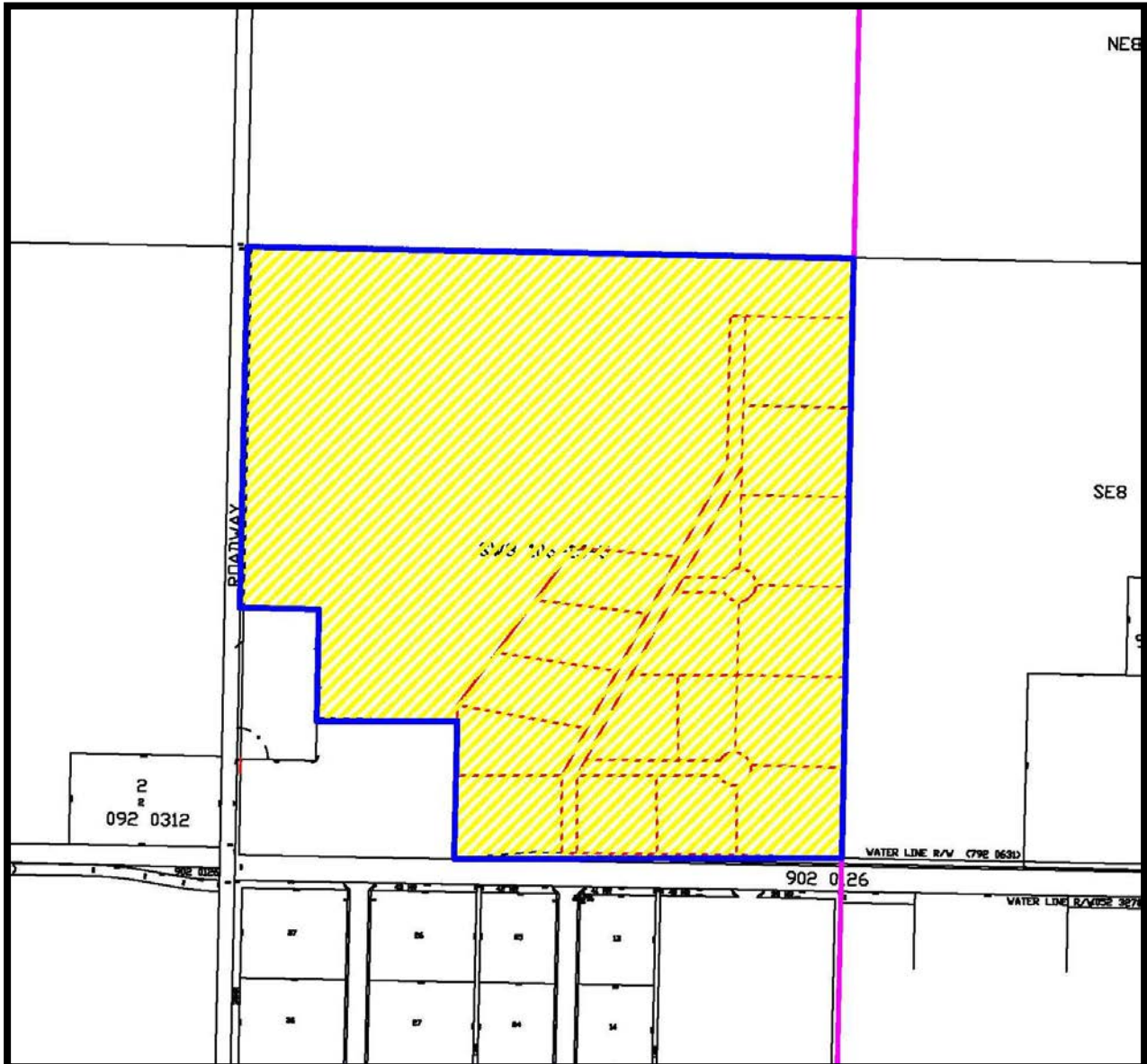
Rezoned from: *Hamlet Country Residential 1
"HCR1"*

To: *Public/Institutional "P"*

("P" changed to Institutional "I" by Bylaw 1066-17)

Bylaw 1021-16, April 2016

Part of SW 8-106-15-W5M



Location: *La Crete Rural*

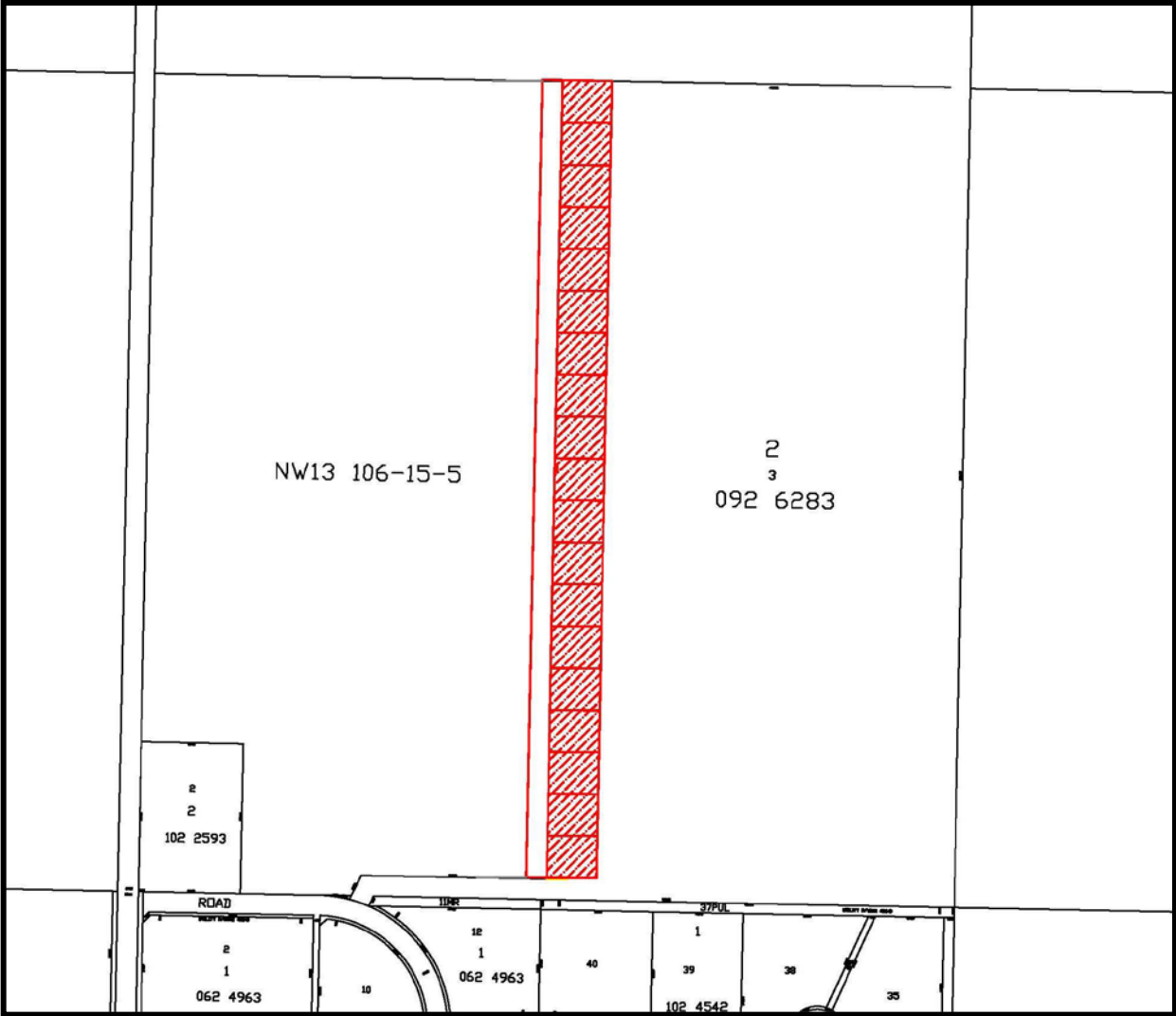
Rezoned from: Agricultural "A"

To: *Rural Country Residential 3 "RC3"*

("RC3" changed to Rural Country Residential 3 "RCR3" by Bylaw 1066-17)

Bylaw 1028-16, June 2016

Part of NW 13-106-15-W5M



Location: *La Crete Golf Course*

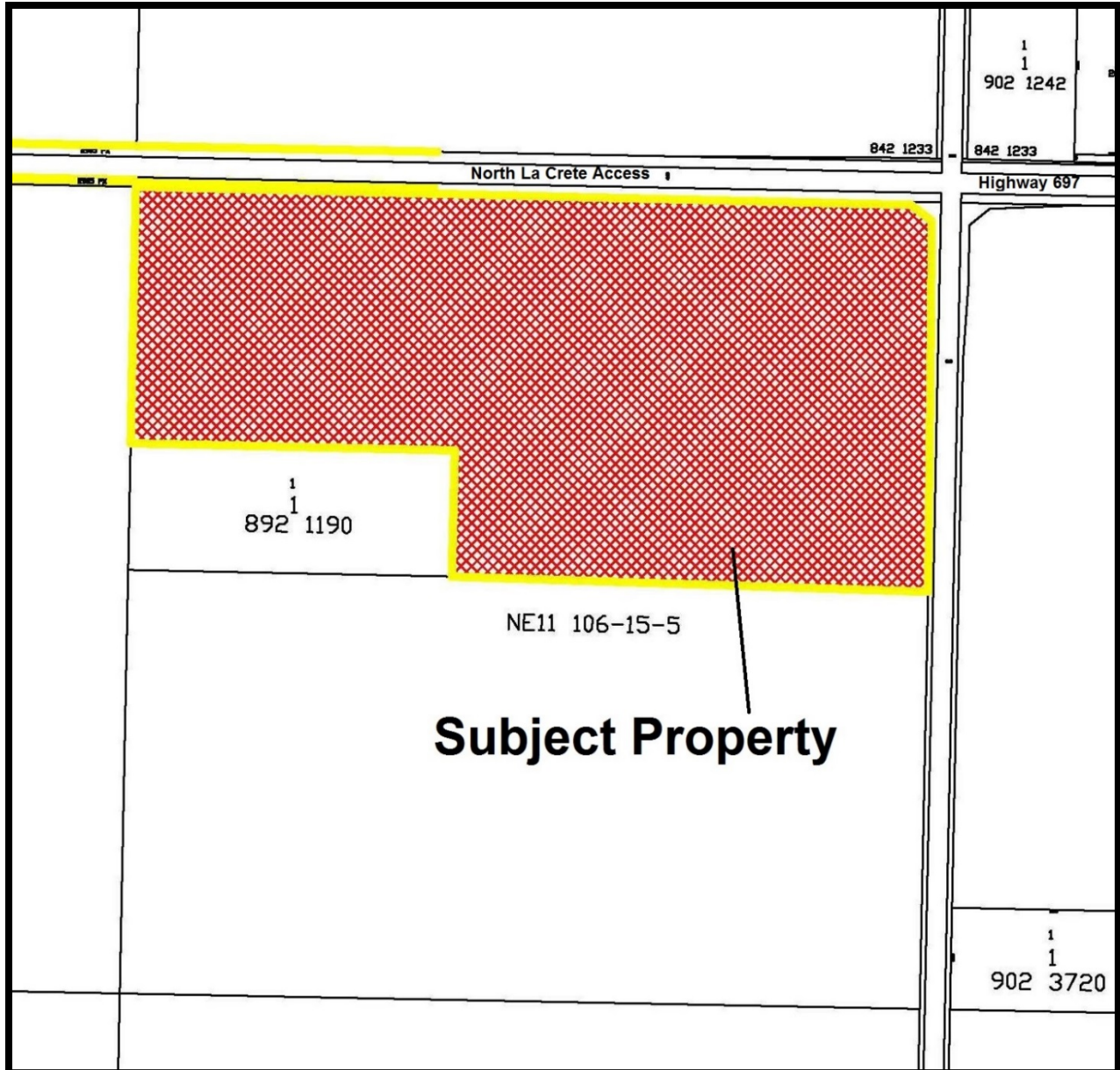
Rezoned from: Recreational “REC”

To: *Country Recreational “RC”*

(“RC” changed to Country Recreation “CREC” by Bylaw 1066-17)

Bylaw 1043-16, September 2016

Part of NE 11-106-15-W5M



Location: *La Crete Rural*

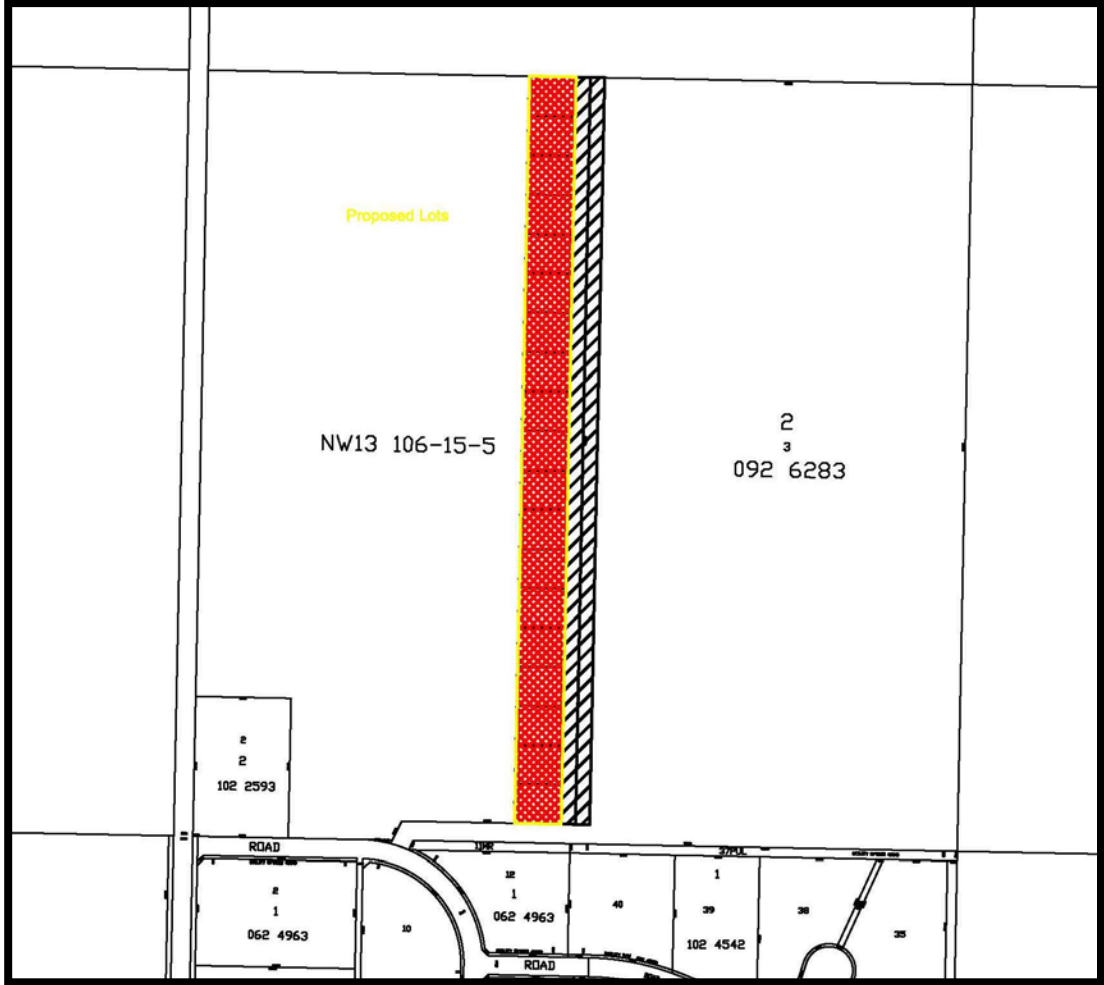
Rezoned from: Agricultural “A”

To: *La Crete Highway Commercial “HC2”*

(“HC2” changed to Highway Commercial “HC” by Bylaw 1066-17)

Bylaw 1027-16, November 2016

Part of NW 13-106-15-W5M

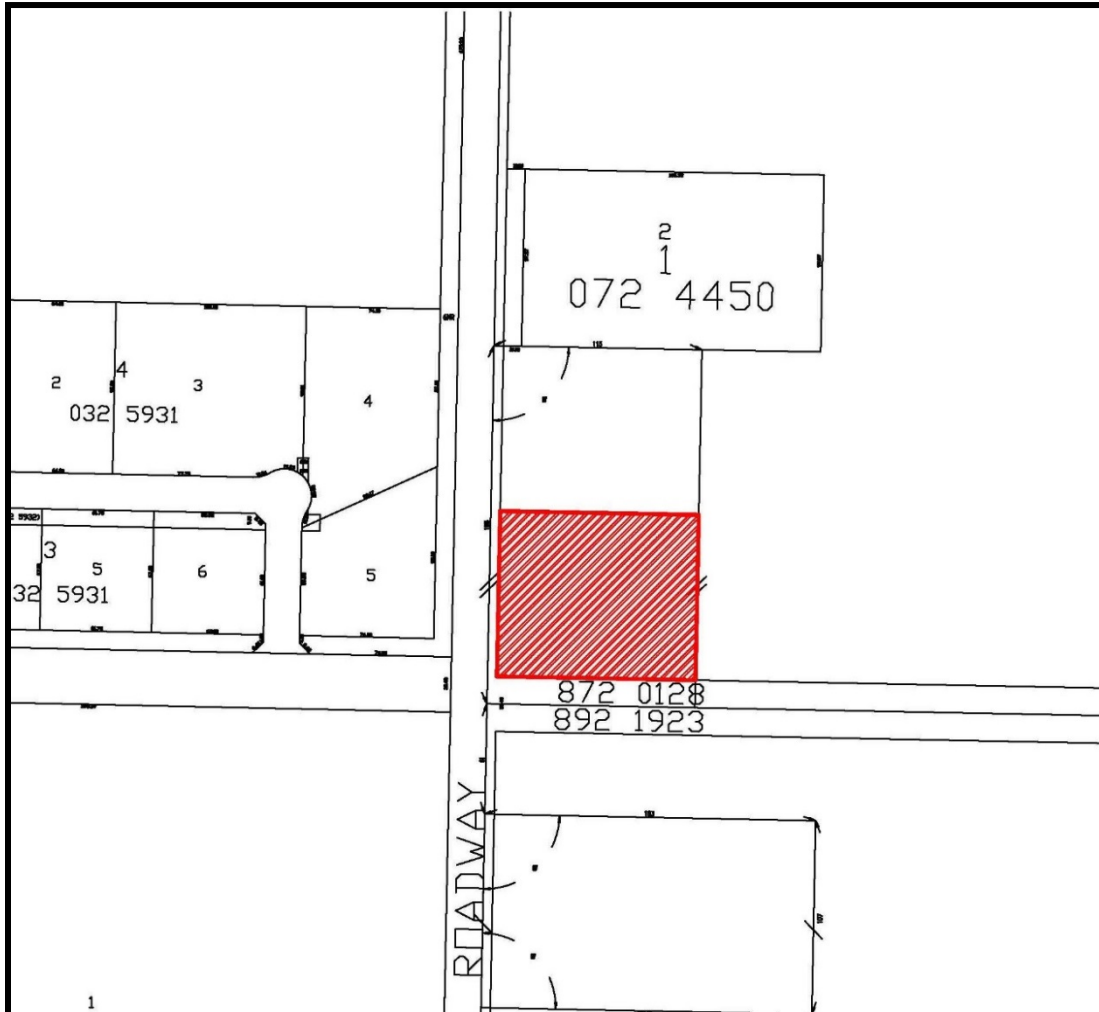


Location: *La Crete Rural*
Rezoned from: Agricultural “A”
To: *Country Recreational “RC”*

(“RC” changed to Country Recreation “CREC” by Bylaw 1066-17)

Bylaw 1052-16, November 2016

Part of SE 16-106-15-W5M
Part of C of T
SW 11-106-15-W5M



Location: *La Crete*

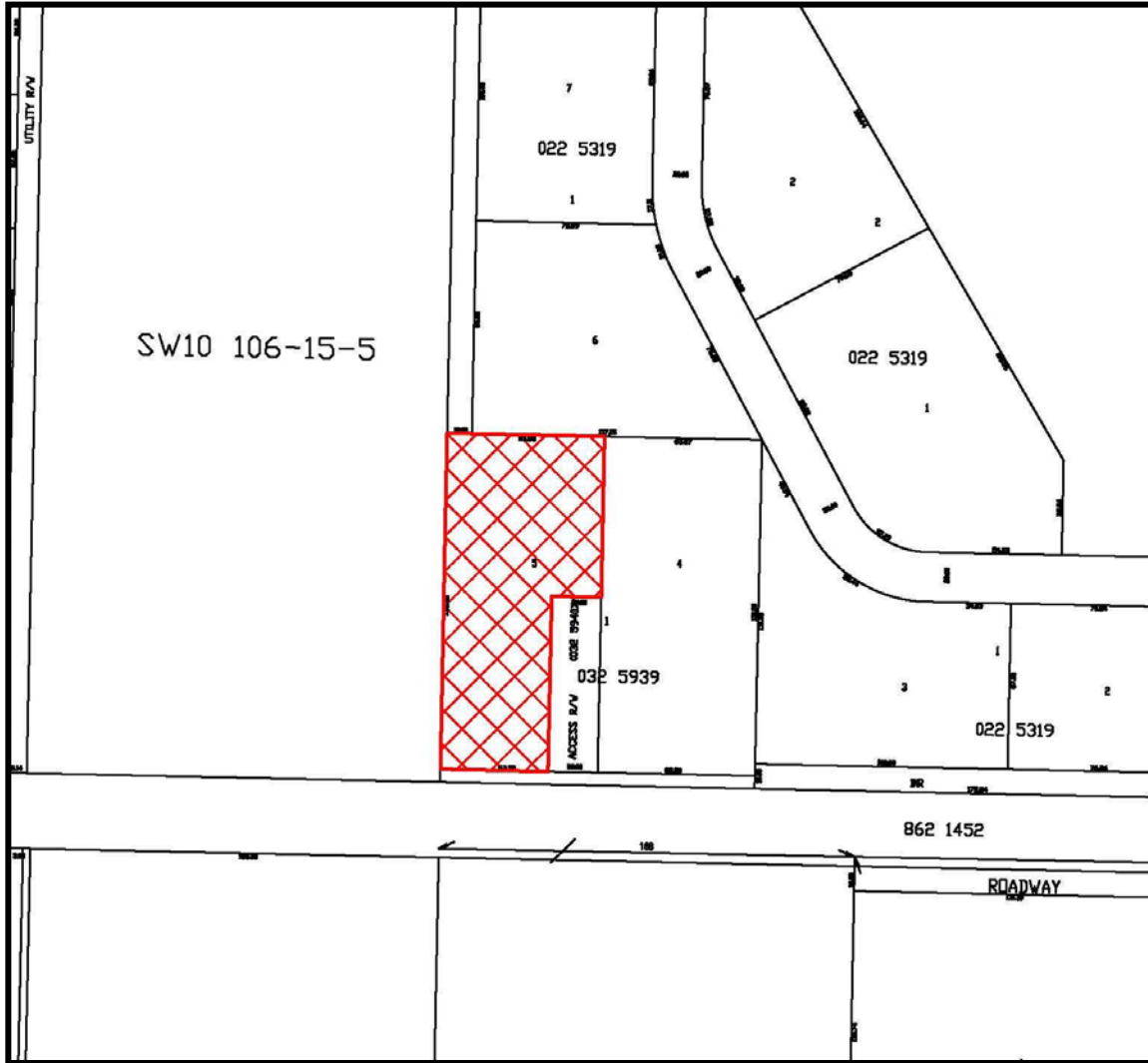
Rezoned from: Hamlet Country Residential 1
“HCR1”

To: La Crete General Commercial “GC1”

(“GC1” changed to Highway Commercial “HC” by Bylaw 1066-17)

Bylaw 1059-17, March 2017

Plan 032 5939, Block 1, Lot 5



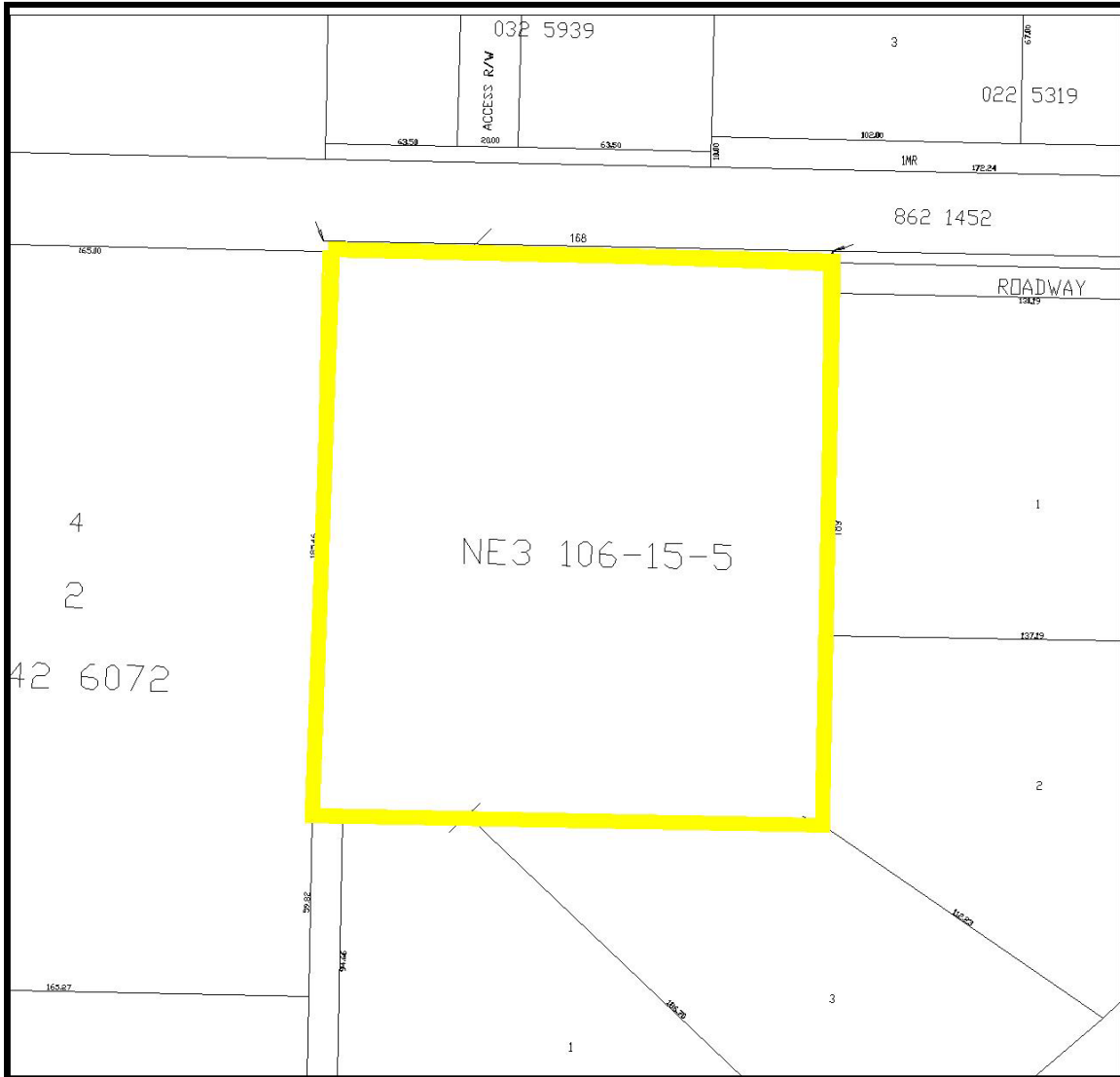
Location: *La Crete*

Rezoned from: Hamlet Country Residential 1
“HCR1”

To: La Crete Heavy Industrial “LC-HI”

Bylaw 1072-17, August 2017

Part of NE 3-106-15-W5M



Location: *La Crete*

Rezoned from: Hamlet Country Residential "*H-CR*"

To: La Crete Highway Commercial "*LC-HC*"

Bylaw 1081-17, November 2017

Plan 872 2339, Block 17, Lot 3 & Part
of Plan 872 2339, Block 17, Lot 2

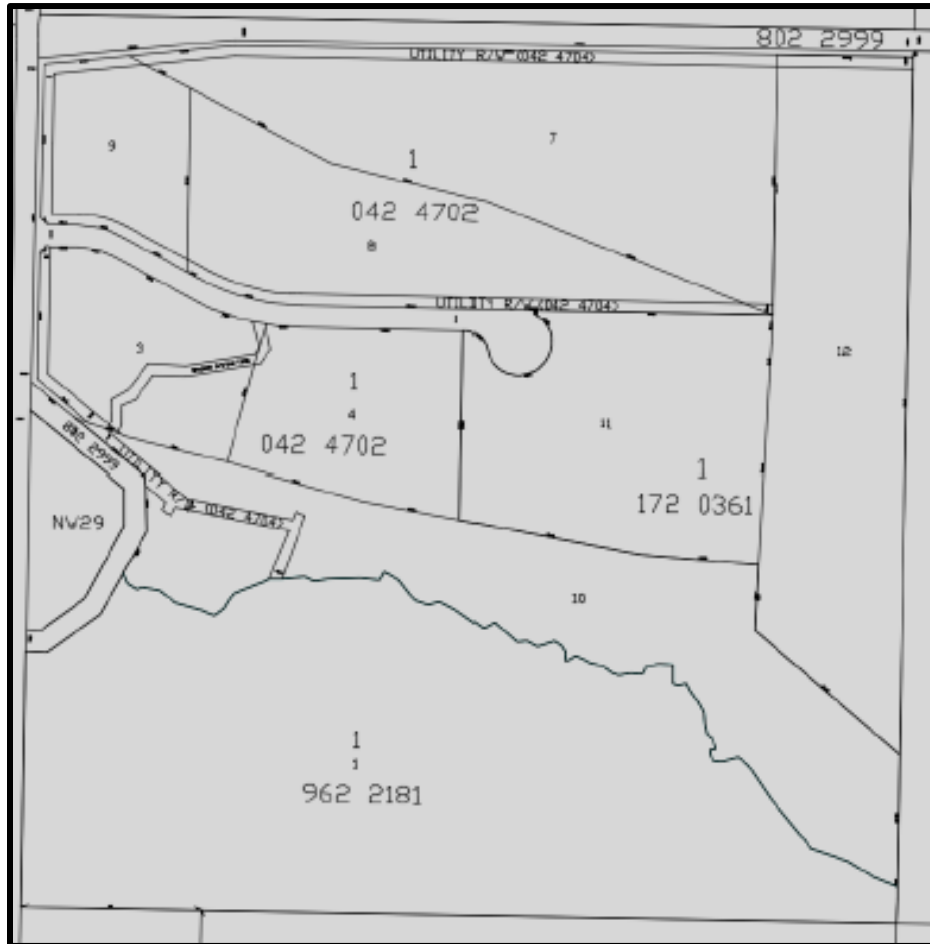


Location: *La Crete*

Rezoned from: La Crete Heavy Industrial “LC-HI”

To: La Crete Highway Commercial “LC-HC”

NW 29-106-15-W5M

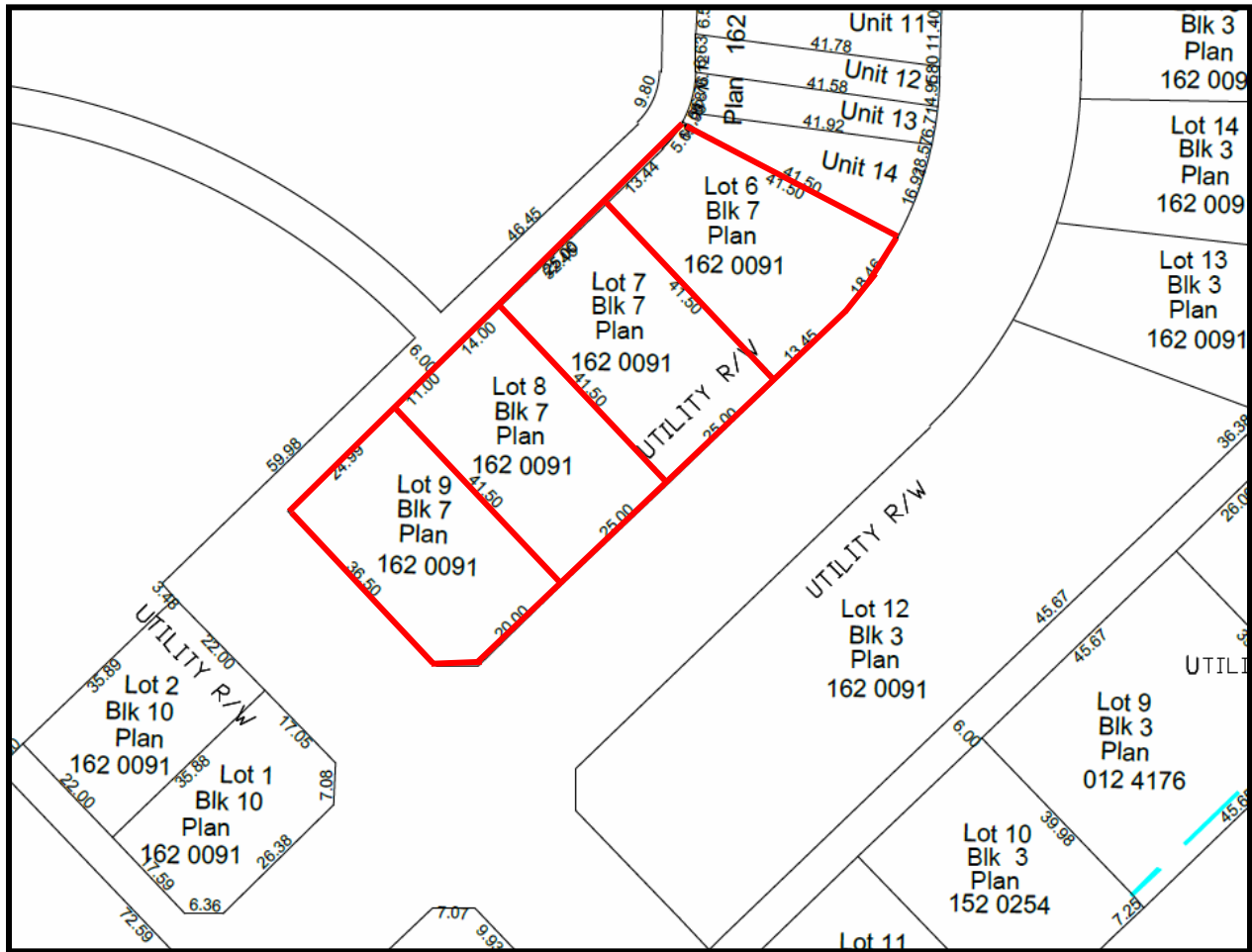


Location: *La Crete Rural*
Zoning Overlay

To: Include SHOP – FARM and increase the amount of animal units.

Bylaw 1111-18, August 2018

Plan 162 0091, Block 7, Lots 6, 7, 8 & 9



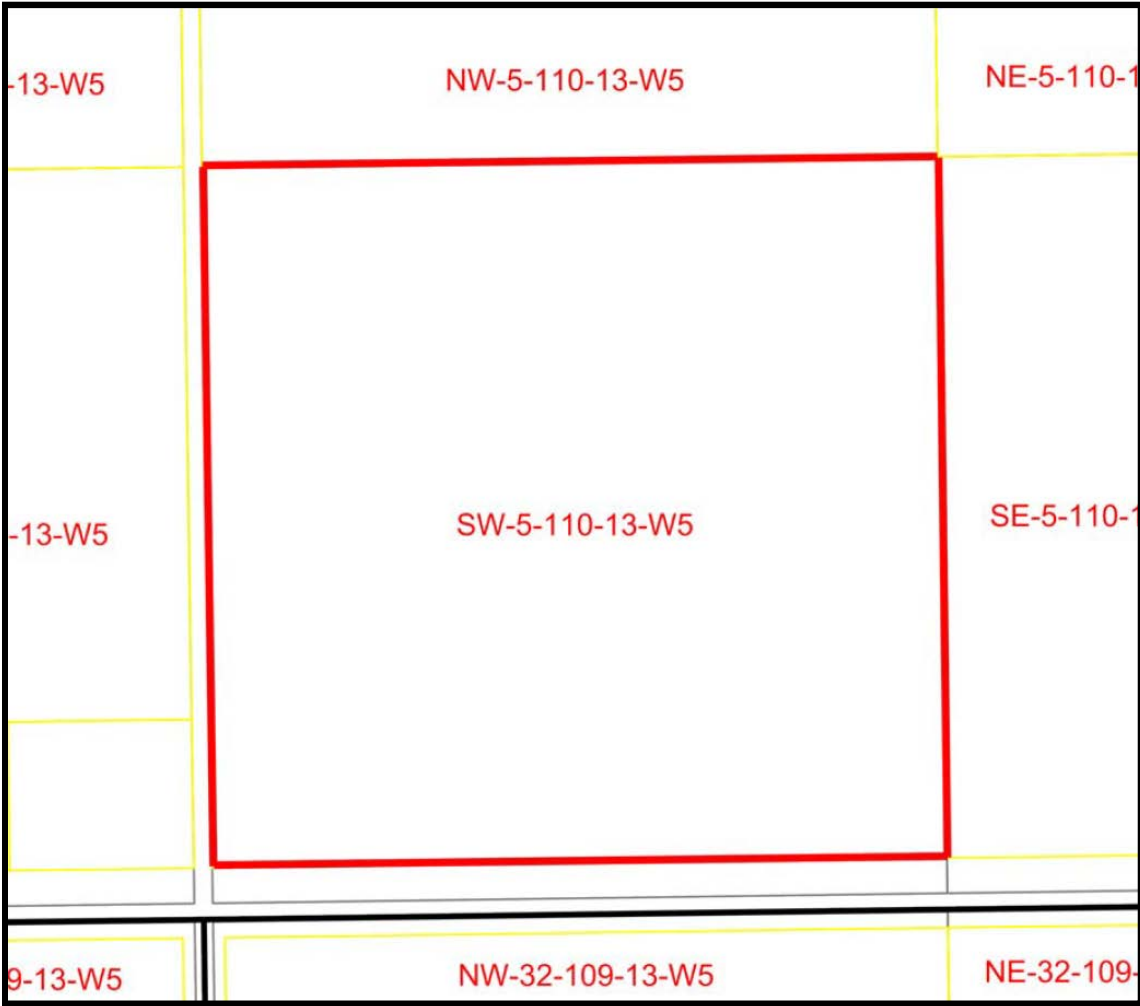
Location: *La Crete*

Rezoned from: Hamlet Residential 1B “H-R1B”

To: Hamlet Residential 2 “H-R2”

Bylaw 1120-18, November 2018

SW 5-110-13-W5M



Location: *12 Mile Corner*
Rezoned from: Agricultural "A"
To: Rural Industrial – General "RIG"

Bylaw 1126-18, December 2018